

GOVT OF ASSAM
OFFICE OF THE CHIEF EXECUTIVE OFFICER
ZILLA PARISHAD, HAILAKANDI

No. HZP.1966/Delimitation/2024/78

Dated Hailakandi the 17th Sept'2024

To,

1. The Circle Officer (All) under Hailakandi District.
2. The Election Officer, Hailakandi
3. The Block Development Officer (All) under Hailakandi District
4. The DIPRO, Hailakandi
5. The DIO, NIC, DC's Office Hailakandi
6. The GP Secretary (All) under Hailakandi District

Sub : Publication of Draft Delimitation List of GP, AP & ZP under Hailakandi District for wide publicity.

Ref. No. ADDENDUM issued by the Govt. of Assam vide Memo No. E-449396/18, Dated : 03-08-2024

Sir/ Madam

With reference to the subject cited above, I would like to inform you that the Draft Delimitation Notifications / List for GPs, APs & ZPs under Hailakandi District against all 2 (two) LAC's has been prepared by the LAC level Task Force Team which required to be given publicity through proper channels.

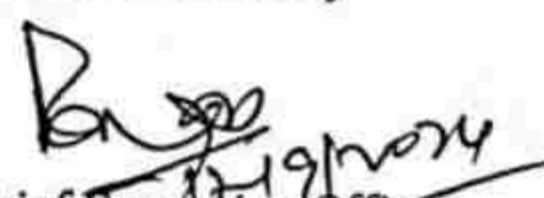
In this connection, the soft copy of the same is being shared for making copies available in your respective office and for hosting in the notice boards / conspicuous place so that public can view the same.

The DIO, NIC, Hailakandi is requested to upload the same in the District Portal Hailakandi

The DIPRO, Hailakandi is also requested to share the same to Local Electronic Media in Hailakandi District.

Matter may be treated as most important.

Yours faithfully



Chief Executive Officer,
Zilla Parishad, Hailakandi.

&
Member Secretary,
District Delimitation Commission
Dated 17/09/2024.

Memo No. HZP.1966/Delimitation/2024/78-A

Copy forwarded for favour of information and necessary action to:-

- 1) The Hon'ble Member of Parliament (LS), Karimganj Constituency.
- 2) All Hon'ble Members of Assam Legislative Assembly from Hailakandi District.
- 3) The Principal Secretary, to the Govt of Assam Panchayat & Rural Development, Department Dispur, Guwahati-6.
- 4) The Commission Panchayat & Rural Development Assam, Panjabari road Juripar, Guwahati-37.
- 5) The District Commissioner & Chairman District Delimitation Commission Hailakandi.
- 6) The Additional District Commissioner, Hailakandi (All).
- 7) The Superintendent of Police Hailakandi.
- 8) PA to Hon'ble Guardian Minister Hailakandi District
- 9) The President / Secretary, AAP/AGP/AIUDF/BJP/CPI (M)/INC., Hailakandi.
- 10) Notice Board.


Chief Executive Officer,
Zilla Parishad, Hailakandi.

&
Member Secretary,
District Delimitation Commission.

SCHEDULED TIMELINE FOR ACTIVITIES TO BE TAKEN UP TILL FINAL PUBLICATION OF LIST

Date	Particulars	Venue	Time
18 th to 20 th September, 2024	Submission of representation / representations by individuals / civil society organizations.	Office chamber of the CEO, Zilla Parishad, Hailakandi	11.00 AM to 4.00 PM
19 th September, 2024	Meeting with all the recognized Political Parties.	Conference Hall O/o the District Commissioner, Hailakandi	4.00 PM
22 nd September, 2024	Sorting and scrutinizing of the representation / representations / suggestions / objections and schedule hearing dates and issue notifications for the same.	Conference Hall O/o the District Commissioner, Hailakandi	10.00 AM to 5.00 PM
23 rd to 25 th September, 2024	Conduct hearing at district level LAC wise for individuals / organizations keeping separate dates for individuals and organizations respectively.	1. Sri. Roktim Baruah, ACS Additional District Commissioner, Hailakandi (For LA 121, Hailakandi, LAC)	During Office hours
		2. Sri. Amit Parbosa , ACS Additional District Commissioner, Hailakandi (For LA 122, Algapur Katlicherra, LAC)	
27 th September, 2024	Final Notification / publication of list	From Office of the CEO, Zilla Parishad, Hailakandi	5.00 PM

**DISTRICT DELIMITATION COMMISSION
HAILAKANDI**

File No.HZP.1966/Delimitation/2024/76


Date : 17.09.2024

Notification

In pursuance of the Notification No. E-449396/18 Dated 3rd August 2024 in respect of delimitation of Gaon Panchayat (GP), Anchalik Panchayat (AP), Zilla Parishad (ZP), the draft of GP, AP & ZP List alongwith the constituency is published.

District Summary

- | | | | |
|---|--|---|------------|
| 1 | Name of District: | : | Hailakandi |
| 2 | Total Number of LAC in the District | : | 2 |
| 3 | Total Number of ZPC after Delimitation | : | 8 |
| 4 | Total Number of AP after Delimitation | : | 5 |
| 5 | Total Number of GP after Delimitation | : | 62 |


Election Officer
Hailakandi
Hailakandi


17/9/2024
Chief Executive Officer
Zilla Parishad, Hailakandi
Chief Executive Officer
Zilla Parishad, Hailakandi
ASSAM


District Commissioner
Hailakandi
District Commissioner
Hailakandi

Format 1 : Gaon Panchayat

(For change, if the existing Gaon Panchayats and Wards after Delimitation) :

Sl. No.	Name of the LAC	LGD Code of the GP	Name of the GP	Name of the villages	LGD Code of the Villages	Census 2001 code of the Villages
1	N/A	N/A	N/A	N/A	N/A	N/A

****Ward need not be published for Format 1**


Format 2 (A) Gaon Panchayat

Sl No	Name of the LAC	Name of the GP (After Delimitation)	LGD Code of the GP (If GP name is same as erstwhile GP)	Name of the GP (before GP delimitation)	Name of the Villages	LGD Code of the Villages	Census 2001 code of the villages
1	121, Hailakandi	1. Mahadebpur		1. Mahadebpur	Dudhpur Pt-II	298967	02405500
2					Ganirgram Pt-I	298969	02405700
3					Ganirgram Pt-III	298971	02405900
4					Mohadebpur (Mohanpur)	298972	02406000
5					Sripur Pt-II	298964	02405200
6					Kalinagar-V	300936	02600900
7					Kalinagar-VI	300940	02601300
8					Kalinagar-VIII	300937	02601000
9	121, Hailakandi	2. Kalinagar	106521	2. Kalinagar	Kalinagar-I	300915	02598800
10					Kalinagar-II	300914	02598700
11					Kalinagar-III	300924	02599700
12					Kalinagar-IV	300925	02599800
13					Polarpar	300913	02598600
14	121, Hailakandi	3. Mohonpur	106522	3. Mohonpur	Mohonpur Grant	301022	02609400
15					Mohonpur-V	300954	02602700
16					Mohonpur-IV	300955	02602800
17	121, Hailakandi	4. Burnie Brease		4. Burnie Brease	Narainpur-III	300939	02601200
18					Narainpur-IV	300938	02601100
19					Burniebrease Grant	300953	02602600
20	121, Hailakandi	5. Uttar Kanchanpur	106527	5. Uttar Kanchanpur	Dolidahar	300920	02599300
21					Uttar Kanchanpur-II	300921	02599400
22					Bakrihawar-III	300923	02599600
23					Bakrihawar-II	300922	02599500
24	121, Hailakandi	6. Paikan		6. Paikan	Paikan	301030	02610200
25					Tupkana	301012	02608400
26					Brajapur-I	301029	02610100
27	121, Hailakandi	7. Bashdhar		7. Bashdhar	Dakhin Sonapur-I	301040	02611200
28					Bashdhar-I	301038	02611000
29					Rangauti-II	301014	02608600
30					Matijuri	301031	02610300
31					Sudarshanpur-I	301042	02611400
32	121, Hailakandi	8. Nityananadapur		8. Nityananadapur	Nityanandapur-II	301064	02613600
33					Nimaichandpur-I	301066	02613800
34					Rajyeswarpur-VI	301079	02615100
35					Rajyeswarpur -VII	301078	02615000
36	121, Hailakandi	09. Gaglacherra		9. Gaglacherra	Gaglacherra Grant	301084	02615600
37					Rajyeswarpur-IX	301085	02615700
38					Uttar Josnabad-II	301087	02615900


Election Officer
Hailakandi


Block Dev. Officer
Hailakandi Development Block


CIRCLE OFFICER
HAILAKANDI


12/19/2024
Chief Executive Officer
Zilla Parishad, Hailakandi
ASSAM

Sl No	Name of the LAC	Name of the GP (After Delimitation)	LGD Code of the GP (If GP name is same as erstwhile GP)	Name of the GP (before GP delimitation)	Name of the Villages	LGD Code of the Villages	Census 2001 code of the villages
39	121, Hailakandi	10. Sudarshanpur		10. Sudarshanpur	Kalacherra Grant	301082	02615400
40					Sudarshanpur-III	301080	02615200
41					Gobil	301083	02615500
42					Sudarshanpur-II	301081	02615300
43	121, Hailakandi	11. Lalamukh	106559	11. Lalamukh	Lalamukh Grant	301112	02618400
44	121, Hailakandi	12. Chandrapur	106554	12. Chandrapur	Chandrapur-I	301076	02614800
45					Rajyeswarpur-VIII	301086	02615800
46					Umednagar	301088	02616000
47					Lala-I	301089	02616100
48					Bishnupur	301109	02618100
49	121, Hailakandi	13. Rajeswarpur	106566	13. Rajeswarpur	Rajyeswarpur-II	301063	02613500
50					Rajyeswarpur-V	301068	02614000
51					Rajyeswarpur-IV	301077	02614900
52	121, Hailakandi	14. Monacherra	106561	14. Monacherra	Purbakittarbond -I	301062	02613400
53					Rajyeswarpur-I	301061	02613300
54					Monacherra Grant	301059	02613100
55	121, Hailakandi	15. Koiya		15. Koiya	Koiya Grant	301092	02616400
56	121, Hailakandi	16. Ayenakhal	106551	16. Ayenakhal	Ayenakhal	301071	02614300
57	121, Hailakandi	17. Lalchorra		17. Lalcherra	Kacharithal F V	301124	02619500
58					Lalacherra F.V	301125	02619600
59					Borthol F.V	301128	02619900
60					Bilaipur F.V	301126	02619700
61					Lalpani FV	301127	02619800
62					Dhalcherra Tripura Punjee	301122	02620100
63	121, Hailakandi	18. Dholcherra		18. Dholcherra	Dhalcherra. F.V	301129	02620000
64	121, Hailakandi	19. Lalacherra Vernerpur	106558	19. Lalacherra Vernerpur	Nunaikhal Grant	301121	02619300
65					Lalacherra Grant	301113	02618500
66					Nunai FV	301123	02619400
67	121, Hailakandi	20. Sunacherra Roopacherra	106550	20. Sunacherra Roopacherra	Roopacherra Tea Garden	301160	02623200
68					Dholai Molai IX	301162	02623400
69					Roopacherra Punji	301161	02623300
70					Dholai Molai -VI	301164	02623600
71	121, Hailakandi	21. Dholai Bagan	106572	21. Dholai Bagan	Dholai Molai VII (TE)	301176	02624800
72					Dholai Molai VIII	301174	02624600
73					Dholai Molai XII	301172	02624400
74					Dholai Molai-XI	301170	02624200
75					Mekenjipur	301163	02623500

[Signature]
Election Officer
Hailakandi

[Signature]
Block Dev. Officer
Hailakandi Development Block
CIRCLE OFFICER
HAILAKANDI

[Signature]
12/9/2024
Chief Executive Officer
Zilla Parishad, Hailakandi
ASSAM

Sl No	Name of the LAC	Name of the GP (After Delimitation)	LGD Code of the GP (If GP name is same as erstwhile GP)	Name of the GP (before GP delimitation)	Name of the Villages	LGD Code of the Villages	Census 2001 code of the villages
76	121, Hailakandi	22. Baruncherra		22. Baruncherra	Kukicherra Grant	301189	02626100
77					Baruncherra -II	301173	02624500
78					Baruncherra -I	301190	02626200
79					Kukicherra F.V	301230	02626900
80					Baruncherra F.V	301229	02626300
81					Gandacherra	301198	02627300
82					Banglabhassa	301197	02627200
83					Bagmara	301196	02627100
84					Kachurtal	301193	02626600
85					Gollacherra	301192	02626500
86	121, Hailakandi	23. Harishnagar	106546	23. Harishnagar	Harishnagar-I	301143	02621500
87					Aranyapur	301145	02621700
88					Kaliganj NC	301133	2620500
89					Telecherra NC	301135	02620700
90					Paglacherra NC	301134	02620600
91	121, Hailakandi	24. Rangabak	106548	24. Rangabak	Appin Grant (Latakandi Grant)	301151	02622300
92					Rangabak -II	301148	02622000
93					Rongpur-III	301150	02622200
94					Digor Appin	301149	02622100
95	121, Hailakandi	25. Katlicherra	106547	25. Katlicherra	Rangabak-I	301147	02621900
96					Alexanderpur Grant	301146	02621800
97	121, Hailakandi	26. Niskar		26. Niskar	Katlicherra Grant	301144	02621600
98					Aloicherra-II	301178	02625000
99					Lalpani NC	301181	02625300
100					Maharpur	301179	02625100
101	121, Hailakandi	27. Monipur		27. Monipur	Aloicherra Pt V	301187	02625900
102					Aloicherra Pt VII	301186	02625800
103					Aloicherra Pt VI	301185	02625700
104					Aloicherra-I	301177	2624900
105	121, Hailakandi	28. Madhabpur-Rampur		28. Madhabpur	Rampur	301201	02627700
106					Madhabpur	301200	02627600
107					Sultani	301205	02628100
108					Boldaboldi Pt I	301213	02628900
109	121, Hailakandi	29. Duttapur		29. Duttapur	Bagcherra F.V	301236	02630500
110					Gutguti FV	301235	02630600
111					Raifalmara	301191	02626400
112					Panch Piner Mukam	301194	02626700
113					Kanchiwala FV	301231	2627000
114					Duttapur FV	301228	02631100
115					Bhaibonti	301195	02626800
116	121, Hailakandi	30. Gharmurah		30. Gharmurah	Gharmura FV	301238	02630900
117					Jecobpur FV	301239	02631000
118					Ramnathpur FV	301240	02631200
119	122, Algapur-Katlicherra	31. Chandipur	106519	31. Chandipur	Chandipur-I	300930	02600300
120					Chandipur Grant	300946	02601900

[Signature]
Election Officer
Hailakandi

[Signature]
Block Dev. Officer
Hailakandi Development Block
CIRCLE OFFICE
HAILAKANDI

[Signature]
Block Dev. Officer
Algapur Dev. Block

[Signature]
17/9/24
Chief Executive Officer
Zilla Parishad, Hailakandi
ASSAM

SI No	Name of the LAC	Name of the GP (After Delimitation)	LGD Code of the GP (If GP name is same as erstwhile GP)	Name of the GP (before GP delimitation)	Name of the Villages	LGD Code of the Villages	Census 2001 code of the villages
121	122, Algapur-Katlicherra	32. North Narainpur	106524	32. North Narainpur	Narainpur-I	300951	02602400
122					Narainpur-II	300952	02602500
123					Algapur-II	300956	02602900
124					Kalinagar-VII	300941	02601400
125					Bakrihawar-VI	300927	02600000
126					Bakrihawar-VII	300926	02599900
127					Bakrihawar-VIII	300934	02600700
128					Bakrihawar-IX	300935	02600800
129					Bakrihawar-X	300942	02601500
130					Bakrihawar-XI	300943	02601600
131					122, Algapur-Katlicherra	33. Algapur	106516
132	Barnagad	300964	02603700				
133	Kapnerper	300948	02602100				
134	Algapur-IV	300965	02603800				
135	Algapur-III	300966	02603900				
136	Mohonpur-III	300967	02604000				
137	Mohonpur-VI	300955	02604100				
138	Mohonpur-II	300977	02605000				
139	Algapur-I	300958	02603100				
140	122, Algapur-Katlicherra	34. Dolidahar		34. Dolidahar			
141					Chiporsangan-I	300929	02600200
142					Chiporsangan-II	300931	02600400
143					Chiporsangan-III	300932	02600500
144					Bakrihawar-V	300933	02600600
145					Nabin Sunapur	300949	02602200
146					Bakrihawar-IV	300928	02600100
147					Bakrihawar-XII	300950	02602300
148					122, Algapur-Katlicherra	35. Bashbari	106518
149	Bhatirkupa-I	300963	02603600				
150	Bashbari-II	300960	02603300				
151	Bashbari-I	907755	02603500				
152	Bashbari Grant	907754	02603400				
153	Chandipur-II	300945	02601800				
154	Chandipur-III	300947	02602000				
155	Matirgram	300972	02604500				
156	Bhatisangjurai	300944	02601700				
157	122, Algapur-Katlicherra	36. Sayebond	106526	36. Sayebond			
158					Boalipar-III	300996	02606800
159					Sayebond-I	300971	02604400
160					Sayebond-II	300973	02604600
161					Sayebond-III	300970	02604300
162					Nitainagar-II	300974	02604700
163					Nitainagar-I	300975	02604800
164					Mohonpur-I	300976	02604900
165					Algapur-V	300969	02604200

[Signature]
 Election Officer
 Hailakandi

[Signature]

[Signature]
 Block Dev. Officer
 Algapur Dev. Block

[Signature]
 Chief Executive Officer
 Zilla Parishad, Hailakandi
 ASSAM


Sl No	Name of the LAC	Name of the GP (After Delimitation)	LGD Code of the GP (If GP name is same as erstwhile GP)	Name of the GP (before GP delimitation)	Name of the Villages	LGD Code of the Villages	Census 2001 code of the villages
166	122, Algapur-Katlicherra	37. Boalipar	106532	37. Boalipar	Boalipar-II	300985	02605700
167					Borjural	300986	02605800
168					Ujankupa-I	300987	02605900
169					Lakhirbond-II	300999	02607100
170					Ujankupa-II	300988	02606000
171					Chakchandpur	300990	02606200
172					Chandpur	300992	02606400
173					Ujankupa-III	300991	02606300
174					Gangpar Dhumkar-III	300994	02606600
175					Narayanpur-I	300993	02602400
176					122, Algapur-Katlicherra	38. Nitainagar	
177	Purbosunapur	301020	02609200				
178	Nitainagar-III	300997	02606900				
179	Bhajangtipur-II	301021	02609300				
180	Lakhirbond-I	300995	02606700				
181	Gangpar Dhumkar-IV	301000	02607200				
182	122, Algapur-Katlicherra	39. Narayanpur		39. Narayanpur	Narayanpur-II	301001	02602500
183					Narayanpur-III	301003	02607500
184					Narayanpur-IV	301005	02607700
185					Narayanpur-V	301004	02607600
186					Itorkandi-I	301002	02607400
187					Itorkandi-II	301006	02607800
188					Kanchanpur-I	301011	02608300
189					Kanchanpur-II	301010	02608200
190	122, Algapur-Katlicherra	40. Bhatirkupa	106531	40. Bhatirkupa	Bhatirkupa-II	300982	02605400
191					Bhatirkupa-III	300983	02605500
192					Balikandi-I	300979	02605100
193					Balikandi-II	300980	02605200
194					Sibuttar	300981	02605300
195	122, Algapur-Katlicherra	41. Serisepore	106541	41. Serisepore	Balikandi Grant	300989	02606100
196					Itarkandi Grant	301007	02607900
197	122, Algapur-Katlicherra	42. Kanchanpur	106535	42. Kanchanpur	Kanchanpur-III	301009	02608100
198					Kanchanpur Grant	301008	02608000
199					Nischaintapur-I	301053	02612500
200					Bangalnagar Grant	301055	02612700
201					Lakhinagar-II	301056	02612800
202	122, Algapur-Katlicherra	43. Rangauti	106539	43. Rangauti	Rangauti-I	301016	02608800
203					Rangauti-III	301015	02608700
204					Bilpar Dhumkar	301017	02608900
205					Cheptibrojopur	301018	02609000
206	122, Algapur-Katlicherra	44. Bahadurpur	106529	44. Bahadurpur	Bahadurpur-I	301019	02609100
207					Bahadurpur-II	301027	02609900
208					Borjopur-II	301028	02610000


Election Officer
Hailakandi


Block Dev. Officer
Algapur Dev. Block


Chief Executive Officer
Zilla Parishad, Hailakandi
ASSAM

Sl No	Name of the LAC	Name of the GP (After Delimitation)	LGD Code of the GP (If GP name is same as erstwhile GP)	Name of the GP (before GP delimitation)	Name of the Villages	LGD Code of the Villages	Census 2001 code of the villages
209	122, Algapur-Katlicherra	45. Bondukmara		45. Bondukmara	Barhallakandi-II	301033	02610500
210					Ratanpur-I	301025	02609700
211					Ratanpur-II	301024	02609600
212					Bhajantipur-I	301023	02609500
213					Bondukmara	301026	02609800
214	122, Algapur-Katlicherra	46. Bar-Hailakandi		46. Bar-Hailakandi	Bashdhar-II	301037	02610900
215					Barhallakandi-III	301032	02610400
216					Purbogul	301034	02610600
217					Barhallakandi-I	301036	02610500
218					Dakshin Sunapur-II	301041	02611300
219					Bondukmara Grant	301035	02610700
220	122, Algapur-Katlicherra	47. Bowerghat	106553	47. Bowerghat	Vichingcha-I	301043	02611500
221					Bowerghat-I	301044	02611600
222					Bowerghat-II	301045	02611700
223					Borbond-II	301051	02612300
224					Borbond-III	301046	02611800
225					Vichingcha-II	301013	02608500
226					Dudpur	301047	02611900
227	122, Algapur-Katlicherra	48. Borbond	106552	48. Borbond	Borbond-I	301050	02612200
228					Kuchila Grant	301049	02612100
229					Chandrapur	301048	02612000
230					Nischintapur-III	301060	02613200
231					Rongpur	301039	02611100
232					Nityanandapur-I	301065	02613700
233					Nimaichandpur-II	301067	02613600
234					Bangalpur Grant	301093	02616500
235	122, Algapur-Katlicherra	49. Tantoo		49. Tantoo	Bangalpur	301101	02617300
236					Tantoo	301102	02617400
237					Sheralipur	301104	02617600
238					Ramchandi-I	301099	02617100
239	122, Algapur-Katlicherra	50. Ramchandi		50. Ramchandi	Ramchandi-II	301100	02617200
240					Ramchandi NC	301096	02616800
241					Appin -II	301153	02622500
242					Rongpur-I	301154	02622600
243					Rajeswarpur-III	301069	02614100
244	122, Algapur-Katlicherra	51. Dhanipur		51. Dhanipur	Purbokittarbond-II	301070	02614200
245					Bhabanipur	301073	02614500
246					Chandrapur-II	301075	02614700
247					Behul	301072	02614400
248					Saldpur	301074	02614600
249					Jalalpur	301090	02616200
250					Dhanipur	301091	02616300


Election Officer
Hailakandi


Block Dev. Officer
Algapur Dev. Block


Chief Executive Officer
Zilla Parishad, Hailakandi
ASSAM

SI No	Name of the LAC	Name of the GP (After Delimitation)	LGD Code of the GP (If GP name is same as erstwhile GP)	Name of the GP (before GP delimitation)	Name of the Villages	LGD Code of the Villages	Census 2001 code of the villages
251	122, Algapur-Katlicherra	52. Pachim Kittarbond		52. Pachim Kittarbond	Pachim Kittarbond-I	301057	02612900
252					Pachim Kittarbond-II	301058	02613000
253					Joynagar Punjee NC	301095	02616700
254					Joynagar	301094	02616600
255					Lakhnagar-I	301054	02612600
256					Nischaintapur-II	301052	02612400
257	122, Algapur-Katlicherra	53. Sarbanandapur		53. Sarbanandapur	Nizvernerpur-I	301114	02618600
258					Nizvernerpur-II	301110	02618200
259					Abdullahpur-I	301107	02617900
260					Abdullahpur-II	301115	02618700
261					Uttar Joshnabad-I	301111	02618300
262					Sarbanandapur	301108	02618000
263	122, Algapur-Katlicherra	54. Joykrishnapur		54. Joykrishnapur	Mohammedpur-I	301116	2618800
264					Niyamatpur	301105	02617700
265					Dakhin Joshnabad-I	301103	02617500
266					Dakhin Joshnabad-II	301106	02617800
267					Rongpur-V	301118	02619000
268					Joykrishnapur	301117	02618900
269	122, Algapur-Katlicherra	55. Mahmmmedpur		55. Mahmmmedpur	Mahmmmedpur-II	301120	02619200
270					Rongpur-VI	301119	02619000
271					Rongpur-VII	301156	02622800
272					Sahabad-I	301159	02623100
273					Sahabad-II	301158	02623000
274					Rongpur-VIII	301157	02622900
275	Rongpur-IV	301165	02623700				
276	122, Algapur-Katlicherra	56. Dinonathpur	106545	56. Dinonathpur	Dinonathpur-I	301132	02620400
277					Dinonathpur-II	301131	02620300
278					Mullapur NC	301130	02620200
279					Appin -I	301152	02622400
280					Ramchandi-III	301098	02617000
281					Rongpur-II	301155	02622700
282	Kulicherra NC	301097	02616900				
283	122, Algapur-Katlicherra	57. Dholai Molai	106544	57. Dholai Molai	Dholai Molai-I	301166	02623800
284					Dholai Molai-II	301168	02624000
285					Dholai Molai-III	301175	02624700
286					Dholai Molai-IV	301169	02624100
287					Dholai Molai-V	301167	02623900
288					Dholai Molai-X	301171	02624300
289	122, Algapur-Katlicherra	58. Jalnacherra-Killarbak	106575	58. Jalnacherra-Killarbak	Jalnacherra Grant	301227	02630300
290					Jalnacherra FV	301232	02627400
291					Betcherra FV	907771	2630500
292					Sahebmarra	301233	02630400
293	122, Algapur-Katlicherra	59. Paloicherra		59. Paloicherra	Sultanicherra TE (Gra	301206	02628200
294					Jamira Bagan Basti	301216	02629200
295					Paloicherra-I	301215	02629100
296					Jamira-IV	301226	02630200
297					Damcherra	301237	02630800


Election Officer
Hailakandi


Block Dev. Officer
Algapur Dev. Block


Chief Executive Officer
Zilla Parishad, Hailakandi
ASSAM

Sl No	Name of the LAC	Name of the GP (After Delimitation)	LGD Code of the GP (If GP name is same as erstwhile GP)	Name of the GP (before GP delimitation)	Name of the Villages	LGD Code of the Villages	Census 2001 code of the villages				
298	122, Algapur-Katlicherra	60. Jamira	106574	60. Jamira	Jamira-I	301217	02629300				
299					Jamira-II	301224	02630000				
300					Jamira-III	301225	02630100				
301					Jamira-V	301219	02629500				
302					Jamira-VI	301218	02629400				
303					Jamira-VII	301223	02629900				
304					Nandagram NC-I	301221	02629700				
305					Nandagram NC-II	301222	02629800				
306					122, Algapur-Katlicherra	61. Dariarghat		61. Dariarghat	Paloicherra-II	301214	02629000
307									Dariarghat Grant	301199	02627500
308	Baldabaldi-II	301212	02628800								
309	Kalyanpur NC	301210	02628600								
310	Baldabaldi-III	301211	02628700								
311	Krishnapur NC	301210	02628500								
312	Karicherra	301204	02628000								
313	Aloicherra -III	301202	02627800								
314	Aloicherra -IV	301188	02626000								
315	Durgapur	301183	2625500								
316	Shampur	301203	02627900								
317	Dharapur NC	301208	02628400								
318	Katanala NC	301220	02629600								
319	122, Algapur-Katlicherra	62. Ramshantipur		62. Ramshantipur	Bhagabanpur	301139	02621100				
320					Luchanpur	301184	02625600				
321					Nehal Chandpur	301182	02625400				
322					10 Shantipur NC	301207	02628300				
323					Ram Shantipur	301137	02620900				
324					Ahylapur NC	301138	02621000				
325					Harishnagar-III	301140	02621200				
326					Dhancherra NC	301136	02620800				
327					Bipincherra	301141	02621300				
328					Harishnagar-II	301142	02621400				
329					Pratap Nagar	301180	02625200				



Block Dev. Officer
Algapur Dev. Block



Chief Executive Officer
Zilla Parishad, Hailakandi
ASSAM



Election Officer
Hailakandi

FORMAT 2 (B) : GAON PANCHAYAT CONSTITUENCY


SL	Name of LAC	Name of the GP (After Delimitation)	Ward No	Village(s)	landmark demercration (If the villages split)
1	121, Hailakandi	1. Mahadebpur	Ward No. 1	Dudpur-II	Areas near Gaur Hari Mandir
			Ward No. 2	Gonirgram-III	Areas of Global Public School
			Ward No. 3	Gonirgram-III	Areas of Global Public School near the house of Rahmana Nazmin Barlaskar to Nazara Sultana Choudhury
			Ward No. 4	Gonirgram-III	Areas of Global Public School near the house of Sruprobha Sinha house to Abdul Hamad house
			Ward No. 5	Sripur-II	Areas of 74 NO Kadamtala LPS (Ranjit Das house to Mahnaj Mazumder)
			Ward No. 6	Sripur-II	Areas of 74 NO Kadamtala LPS (Niperndra Das Goswami house to Chakina Begom house)
			Ward No. 7	Gonirgram-I & II	Areas of Fulbari NRC Seva Kendra (near the house of Fakar Uddin Mazumder house to Rejina Begom Laskar house)
			Ward No. 8	Kalinagar-VI	Areas of AR Choudhury Traders (near house of Sufiya Begom Choudhury to Rusna Begom Barbhuiya house)
			Ward No. 9	Kalinagar-V	Areas of Champarun Nessa Laskar house to Amirun Nessa Laskar house
			Ward No. 10	Kalinagar-VIII	Areas of Sabiya Begom Choudhury house to Ruhul Amin Choudhury house
2	121, Hailakandi	2. Kalinagar	Ward No. 1	Polarper	Polarper, Musabbar Ali house to Shipon Malakar house
			Ward No. 2	Polarper	Polarper, Deboshree Das house to Sholika Pervin house
			Ward No. 3	Kalinagar-I	Kalinagar-I, Nirmala Singha house to Champa Singha house
			Ward No. 4	Kalinagar-I	Kalinagar-I Nasima Begom house to Riful Alom house
			Ward No. 5	Kalinagar-II	Kalinagar-II, Chameli Rani Das house to Gaurango Ch. Das house
			Ward No. 6	Kalinagar-II	Kalinagar-II, Nasir Uddin house to Pompei Das house
			Ward No. 7	Kalinagar-II & III	Kalinagar- III, Ashit Dey house to Susmita Das house
			Ward No. 8	Kalinagar-III	Kalinagar-III , Nishan Roy house to Radha Madhab Bhadra hosue
			Ward No. 9	Kalinagar-III	Kalinagar-III , Monoj Kumar Roy house to Prerona Baidya
			Ward No. 10	Kalinagar-IV	Kalinagar-IV, Amir Singha house to Dilwar Hussain Talukder house
3	121, Hailakandi	3. Mohonpur	Ward No. 1	Mohonpur Grant	1 No Mohonpur Burnie Brease (Dakhsin Part)
			Ward No. 2	Mohonpur Grant	2 No Mohonpur RA (Madhya Part)
			Ward No. 3	Mohonpur Grant	3 No Mohonpur RA (Uttar Part)
			Ward No. 4	Mohonpur Grant	4 No Mohonpur Bagan (Purbo Part)
			Ward No. 5	Mohonpur Grant	4 No Mohonpur Bagan (Purbo Part Khasia Punjee)
			Ward No. 6	Mohonpur Grant	4 No Mohonpur Bagan (Proper)
			Ward No. 7	Mohonpur Grant	5 No Mohonpur Bagan (Proper) (Khudeja Begom Barbhuiya house to Mohon Painaka)
			Ward No. 8	Mohonpur-IV	4 No Mohonpur Part-IV, Islam Uddin house to Anindita Chandra hosue
			Ward No. 9	Mohonpur-V	Mohonpur-V, Jayanti Rani Das hosue to Kamal Uddin Barbhuiya hosue
			Ward No. 10	Mohonpur-V	10 No Mohonpur , Jaba Bouri house to Monu Ree house

[Signature]
 Election Officer
 Hailakandi

[Signature]
 Block Dev. Officer
 Hailakandi Development Block
CIRCLE OFFICER
 HAILAKANDI

[Signature]
 Chief Executive Officer
 Zilla Parishad, Hailakandi
 ASSAM

SL	Name of LAC	Name of the GP (After Delimitation)	Ward No	Village(s)	landmark demercration (If the villages split)
4	121, Hailakandi	4. Burnie Brease	Ward No. 1	Narainpur-IV	Narainpur-IV, near Binoy Bhusan Das house to Sima Rani Das house
			Ward No. 2	Narainpur-III	Narainpur-III, near Shamin Ahmed Barbhuiya hosue to Selima Begom Laskar house
			Ward No. 3	Narainpur-III & IV	Narainpur- IV near Abid Raja Choudhury house to Safi Ahmed Laskar house
			Ward No. 4	Burnie Brease Grant	Burnie Brease TE near Azmir Hussain house to Ruma Rani Das house
			Ward No. 5	Burnie Brease Grant	Burnie Brease TE nearBaharul Islam Laskar hosue to Sankar Das house
			Ward No. 6	Burnie Brease Grant	Burnie Brease TE near Jetuja Ree house to Dilwar Hussain Barbhuiya house
			Ward No. 7	Burnie Brease Grant	Burnie Brease TE near Salam Uddin Mia house to Nazma Begom house
			Ward No. 8	Burnie Brease Grant	Burnie Brease TE near Sibujaswara house to Nandu Tell house
			Ward No. 9	Burnie Brease Grant	Burnie Brease TE near Julfa Hasna Begom house to Amina Bibi house
			Ward No. 10	Burnie Brease Grant	Burnie Brease TE (Dakhin Part) near Abdul Rahman Barbhuiya house to Saidur Rahman Barbhuiya house
5	121, Hailakandi	5. Uttar Kanchanpur	Ward No. 1	Dolidahar	Dolidahar, near Sajna Begom Choudhury house to Sabina Yesmin house
			Ward No. 2	Dolidahar	Nabashantipur area (Dolidahar) near Promodini Singha house to Rusna Begom house
			Ward No. 3	Dolidahar	Dolidahar area near Khewarun Nessa house to Minara Begom Choudhury house
			Ward No. 4	Uttar Kanchanpur-II	Uttar Kanchanpur-II area, near Abdul Kayum Mazumder House to Rustana Begom Choudhury house
			Ward No. 5	Uttar Kanchanpur-II	Uttar Kanchanpur-II near Samsul Haque Barbhuiya hosue to Lipi Das house
			Ward No. 6	Uttar Kanchanpur-II	Uttar Kanchanpur-II, near Monoj Ch. Das house to Bishu Malakar house
			Ward No. 7	Bakrihwar-II	Bakrihwar-II, near Shibendra Das house to Fariz Uddin Choudhury house
			Ward No. 8	Bakrihwar-II	Anukul Nagar area, Subhangini Das house to Srinandan house
			Ward No. 9	Kalinagar-III	Kalinagar-III, near Anjali Chakraborty house to Aletun Bibi house
			Ward No. 10	Bakrihwar-III	Bakrihwar-III, near Azad Hussain Laskar hous to Bappa Dey house
6	121, Hailakandi	6. Paikan	Ward No. 1	Brojopur-I	Brojopur -I near Mumpi Das house to Anwar Hussain Barbhuiya
			Ward No. 2	Brojopur-I	Brojopur-I, near Mazrun Nessa Barbhuiya house to Tahera Sultana Mazarbhuiya
			Ward No. 3	Matijuri	Matijuri (Kajirkuna area), Anjan Kumar Sarma house to Amal Kanti Roy house
			Ward No. 4	Matijuri	Matijuri (Kajirkuna area), near Suporna Roy house to Azizur Rahman Barbhuiya
			Ward No. 5	Paikan	Paikan area, Mallika Rani Das house to Dibojyoti Das house
			Ward No. 6	Paikan	Paikan area, Mujibur Rahman Laskar house to Krishna Rani Das house
			Ward No. 7	Paikan	Paikan area, Hubibur Rahman House to Rahul Das house
			Ward No. 8	Paikan	Paikan area, Moniripa Khanom Barbhuiya hosue to Jharna Roy house
			Ward No. 9	Tupkhana	Tupkhana area, Bhanumoti Das house to Sourabh Das hosue
			Ward No. 10	Tupkhana	Anwarper area, Kali Mandir


Election Officer
Hailakandi


Block Dev. Officer
Hailakandi Development Block


CIRCLE OFFICER
HAILAKANDI


Chief Executive Officer
Zilla Parishad, Hailakandi
ASSAM

Sl	Name of LAC	Name of the GP (After Delimitation)	Ward No	Village(s)	landmark demercration (If the villages split)
7	121, Hailakandi	7. Bashdhar	Ward No. 1	Bondukmara Grant	Bondukmara Khasla Punjee
			Ward No. 2	Sudarshanpur-I	433 No Sudarshanpur LPS area
			Ward No. 3	Sudarshanpur-I	46 No Samarikuna LPS area
			Ward No. 4	Sudarshanpur-I	Sudarshanpur-I, house of Mayur Raja Barbhuiya to Shamina Begom Laskar hosue
			Ward No. 5	Dakhin Sunapur-I	Areas of 35 No Dakshin Sunapur PLS
			Ward No. 6	Basdhar-I	House of Ibrahim Ali Mazumder to Hablulla Laskar hosue
			Ward No. 7	Basdhar-I	House of Anwara Begom Barbhuiya to Alom Choudhury house
			Ward No. 8	Basdhar-I	House of Kabita Rani das to Mustafa Ahmed Choudhury
			Ward No. 9	Matljuri	Near Matljuri Girls High School area
			Ward No. 10	Rangauti-I	Near 439 No Rangauti LPS
8	121, Hailakandi	8. Nityananadapur	Ward No. 1	Nimatchandpur-I	Nimatchandpur-I near Salema Begom house to Bilal Uddin Mazumder house
			Ward No. 2	Nimatchandpur-I & II	Near Toslakhal LPS
			Ward No. 3	Rajeswarpur-VII	Rajeswarpur-II near Lovely Begom Laskar house to Jakir Hussain Mazumder hosue
			Ward No. 4	Rajeswarpur-VII	Rajeswarpur-VII near Khdeja Begom Barbhuiya house to Masuk Uddin Talukder house
			Ward No. 5	Nityanandapur-I & II	Near MCS Rajatilla MEM
			Ward No. 6	Nityanandapur-II	Nityanandapur-I near S Romen Singh house to Tahera Begom house
			Ward No. 7	Rajeswarpur-VII	Nityanandapur -II near Mypakapi Singha house to Suraj Singha house
			Ward No. 8	Rajeswarpur-VII	Anwarper, Samsed Ali Barbhuiya House to Foyjur Rahman house
			Ward No. 9	Rajeswarpur-VII	Rajeswarpur-VII, Animul Hussain Mazumder house to Anwar Hussain house
			Ward No. 10	Rajeswarpur-VI	Rajeswarpur-VI, Fuloi Bibi house to Sekh Anwar Hussain
9	121, Hailakandi	09. Gaglacherra	Ward No. 1	Gaglacherra Grant	Gaglacherra TE near house of Ujjal Das to Sathi Singha
			Ward No. 2	Gaglacherra Grant	House of Ansar Uddin Mazumder house to Nomita Rani Das
			Ward No. 3	Gaglacherra Grant	House Tapash Das to Reshmi Dusad house
			Ward No. 4	Gaglacherra Grant	House of Rajon Dusad to Subrota Das house
			Ward No. 5	Gaglacherra Grant	House of Rupanjali Bhar to Sadhu Turi house
			Ward No. 6	Gaglacherra Grant	Kunkun Basti area
			Ward No. 7	Gaglacherra Grant	Bagan Office ghar area
			Ward No. 8	Gaglacherra Grant	Sachiura ME School area
			Ward No. 9	Joshnabad-II	House of Gias Uddin Barbhuiya to Shibu Nessa Laskar
			Ward No. 10	Joshnabad-II	Near Kali Mandir
10	121, Hailakandi	10. Sudarshanpur	Ward No. 1	Kalacherra Grant	Luipul Presbyterain Church
			Ward No. 2	Kalacherra Grant	Bagbahar TE
			Ward No. 3	Sudarshanpur Kalacherra	Sudarshanpur Durga Mandir
			Ward No. 4	Kalacherra Grant & Sudarshanpur-II	Areas near Loknath Store
			Ward No. 5	Sudarshanpur-II	Little Angel School
			Ward No. 6	Sudarshanpur-II	Dianibond Jame Maszid
			Ward No. 7	Sudarshanpur-II	Alta Shop
			Ward No. 8	Sudarshanpur-II	Samarikuna area
			Ward No. 9	Sudarshanpur-III	Near Choudhury store
			Ward No. 10	Sudarshanpur-III	Near Norshingpur TE area



Election Officer
Hailakandi


Block Dev. Officer
Hailakandi Development Block


CIRCLE OFFICER
HAILAKANDI


12-19-2024
Chief Executive Officer
Zilla Parishad, Hailakandi
ASSAM

SL	Name of LAC	Name of the GP (After Delimitation)	Ward No	Village(s)	landmark demercretion (If the villages split)
11	121, Hailakandi	11. Lalamukh	Ward No. 1	Lalamukh Grant	House of Makon Biswas to Puja Kolri house
			Ward No. 2	Lalamukh Grant	North East Part
			Ward No. 3	Lalamukh Grant	Western Part
			Ward No. 4	Lalamukh Grant	Lalamukh TE Pachlm
			Ward No. 5	Lalamukh Grant	Rambhal Patel ME School area
			Ward No. 6	Lalamukh Grant	Lalamukh TE , house of Munir Uddin to Tina Yadab house
			Ward No. 7	Lalamukh Grant	Lalamukh TE house of Hasina Begom to Amir Mia house
			Ward No. 8	Lalamukh Grant	Lalamukh TE & RA, house of Gita Rani Das to Anwara Begom house
			Ward No. 9	Lalamukh Grant	Lalamukh TE, house of Harikishore Ree to Puran Ree house
			Ward No. 10	Lalamukh Grant	428 No Lalacherra LPS area
12	121, Hailakandi	12. Chandrapur	Ward No. 1	Umednagar	Near PWD road
			Ward No. 2	Rajeswarpur-VIII	Near Shlb Mandir
			Ward No. 3	Rajeswarpur-VIII	Gaglacherra Bredge
			Ward No. 4	Rajeswarpur-VIII & Uttar Joshnabad-II	Rajeswarpur Hari Mandir
			Ward No. 5	Umednagar & Rajeswarpur-VIII	Kalacherra PWD road and Lala Silchar PWD
			Ward No. 6	Umednagar, Joshnabad	Thakur Bari
			Ward No. 7	Chandrapur-I	Near GP Office
			Ward No. 8	Chandrapur-I	Railway Crossing
			Ward No. 9	Chandrapur-I	Chandrapur Anwarper
			Ward No. 10	Bishnupur	Bisnurpur Bypass
13	121, Hailakandi	13. Rajeswarpur	Ward No. 1	Rajeswarpur-IV	Rajeswarpur-IV , house of Pronoti Nath to Pervin Sultana Laskar house
			Ward No. 2	Rajeswarpur-IV	Rajeswarpur-IV, house of Niton Kumar Nath to Rekha Singha house
			Ward No. 3	Rajeswarpur-IV	Rajeswarpur-IV, H. Bikram Singha house to Sewli Nath house
			Ward No. 4	Rajeswarpur-V	Rajeswarpur-V, house of T H Gulapi Singh to Abhisekh Nath house
			Ward No. 5	Rajeswarpur-V	Rajeswarpur-V, house of Debaish Nath to Nikhil Chanda house
			Ward No. 6	Rajeswarpur-V	Rajeswarpur-V, house of Joshba Begom to Hemajit Singha house
			Ward No. 7	Rajeswarpur-VII	Rajeswarpur-VII, Gobinda Lal Singha house to T H Rajdeep Sarma house
			Ward No. 8	Rajeswarpur-II	Rajeswarpur-II, Rubijul Islam house to Amrita Mazumder house
			Ward No. 9	Rajeswarpur-II	Rajeswarpur-II, Niyoti Rani Das house to Jamrul Islam Laskar house
			Ward No. 10	Rajeswarpur-II	Rajeswarpur-II, Bidyabati Sinha house to Munna Aziz Barbhuiya house
14	121, Hailakandi	14. Monacherra	Ward No. 1	Purbokittarbond-I	Areas Near Bishnu Mandir
			Ward No. 2	Purbokittarbond-I	Areas near Pantoibi Mandir
			Ward No. 3	Rajeswarpur-I	Areas near Nalubak Akhra Bari
			Ward No. 4	Rajeswarpur-I	Areas near Langala Shib Bari
			Ward No. 5	Monacherra Grant	Areas near Bagan Nach Ghar
			Ward No. 6	Monacherra Grant	Areas near Kali Mandir
			Ward No. 7	Monacherra Grant	Areas near Manasha Mandir
			Ward No. 8	Monacherra Grant	Areas near Monacherra Bati Masjid
			Ward No. 9	Monacherra Grant	Areas near Sitala Mandir (Pathor Tilla)
			Ward No. 10	Monacherra Grant	Areas near Lala Dev. Block


Election Officer
Hailakandi


Block Dev. Officer
Hailakandi Development Block


CIRCLE OFFICER
HAILAKANDI


17/12/2024
Chief Executive Officer
Zilla Parishad, Hailakandi
ASSAM

SL	Name of LAC	Name of the GP (After Delimitation)	Ward No	Village(s)	landmark demercretion (if the villages split)
	121, Hailakandi	15. Kolya	Ward No. 1	Kolya Grant	Near Jongla Tilla
			Ward No. 2	Kolya Grant	Near Kolya Dakhin Line
			Ward No. 3	Kolya Grant	Kolya Amtilla
			Ward No. 4	Kolya Grant	Kolya Purbo Line
			Ward No. 5	Kolya Grant	Kolya Palla Tilla
			Ward No. 6	Kolya Grant	Kolya Babu Line
			Ward No. 7	Kolya Grant	Kolya Bazar Tilla
			Ward No. 8	Kolya Grant	Kolya Bill Gaon
			Ward No. 9	Kolya Grant	Kolya Boundary
			Ward No. 10	Kolya Grant	Kolya Boundary near house of Hemonti Nuniya to Shanti Rajbhar
16	121, Hailakandi	16. Ayenakhal	Ward No. 1	Ayenakhal Grant	Ayenakhal Basti near Mona Rabidas House to Prohlah Keyot house
			Ward No. 2	Ayenakhal Grant	Ayenakhal Basti (Singala Grant) near Kusum Rajbhar house to Anand Keot house
			Ward No. 3	Ayenakhal Grant	Ayenakhal Basti (Singala TE) near Sombhu Mura house to Rubilal Murah house
			Ward No. 4	Ayenakhal Grant	Ayenakhal RA near Sanjoy Rabidas house to Rema Kol house
			Ward No. 5	Ayenakhal Grant	Ayenakhal TE near Lakhi Kurmi house to Chandrajit Kurmi house
			Ward No. 6	Ayenakhal Grant	Ayenakhal TE RA near Surendra Hazaom house to Bijoy Rabidas house
			Ward No. 7	Ayenakhal Grant	Ayenakhal TE RA near Budni Kalindri house to Priti Ludhi house
			Ward No. 8	Ayenakhal Grant	Ayenakhal TE near Juthika Koiri house to Ganga Kurmi house
			Ward No. 9	Ayenakhal Grant	Ayenakhal TE Kanchan Ree house to Lakhan Kalindri house
			Ward No. 10	Ayenakhal Grant	Ayenakhal TE near Basanti Ree house to Biren Ree house
17	121, Hailakandi	17. Lalchorra	Ward No. 1	Dholcherra Extension FV & Dholcherra FV	Rangkhol Basti area
			Ward No. 2	Dholcherra Extension FV & Dholcherra FV	House of Kiran Namasudra to house of Benu Das
			Ward No. 3	Borthol FV	Borthal LPS area
			Ward No. 4	Borthol FV	House of Atishwar Kurmi to house of Dipali Kurmi
			Ward No. 5	Borthol FV	House of Gita Kurmi to house of Moyna Kurmi
			Ward No. 6	Bilaipur FV	House of Rama Kanta Barman to house of Lucina Prodang
			Ward No. 7	Bilaipur FV	House of Beranus Prodang to house of Sudipta Rudrapaul
			Ward No. 8	Lalcherra FV & Nunai FV	House of Basnata Karmakar to house of Renu Bala Roy
			Ward No. 9	Lalcherra FV & Nunai FV	House of Anita Teli to house of Ayarun Nessa Barbhuiya
			Ward No. 10	Kacharital FV	House of Monoranjan Majhi to house of Papan Roy

[Signature]
Election Officer
Hailakandi

[Signature]
Block Dev. Officer
Hailakandi Development Block

[Signature]
CIRCLE OFFICER
HAILAKANDI

[Signature]
Chief Executive Officer
Zilla Parishad, Hailakandi
ASSAM


SL	Name of LAC	Name of the GP (After Delimitation)	Ward No	Village(s)	landmark demercration (if the villages split)
18	121, Hailakandi	18. Dholcherra	Ward No. 1	Nunai FV	5 No Dholcherra Bilaipur, near house of Sahinul Islam Mazarbhulya hosue to Kulchuma Begum Barbhulya
			Ward No. 2	Nunai FV	Areas of Sekh Para
			Ward No. 3	Lalpani FV	Lalpani FV, near house of Kuka Dhupi to Subela begom house
			Ward No. 4	Dholcherra Extension FV	Dholcherra Extension FV , near house of Imrana Begom house to Noor Jahan Begom house
			Ward No. 5	Dholcherra Extension FV	Dholcherra Extension FV , near house of Alachun Nessa house to Ruhul Alom house
			Ward No. 6	Dholcherra Extension FV & Dholcherra FV	Dholcherra FV, Tripura Punjee LPS area
			Ward No. 7	Bilalpur FV	Areas of Barman Para
			Ward No. 8	Bilalpur FV	Borthal FV, areas of Ayesha Begom Laskar hosue to Arfiz Ali Barbhulya
			Ward No. 9	Kacharital FV	Nunai FV, Hifjur Rahman Mazumder hosue Nazrul Hussaln Laskar
			Ward No. 10	Dholcherra Extension, Dholcherra Extension FV	5 No. Dholcherra Bilaipur (Tripura Punjee)
19	121, Hailakandi	19. Lalacherra Vernerpur	Ward No. 1	Nunaikhal Grant	Venerpur TE, Kalyani Lohar house to Babita Bouri house
			Ward No. 2	Nunaikhal Grant	Vernerpur TE, Sunamoni Rani house to Raghunandan Karmakar hosue
			Ward No. 3	Nunaikhal Grant	Vernerpur RA Ismail Tilla (Sanyashi Bari)
			Ward No. 4	Nunaikhal Grant	Nunaikhal TE, (Nunaikhal Punjee area)
			Ward No. 5	Nunaikhal Grant	Nunaikhal TE, (Nunaikhal Bagan area)
			Ward No. 6	Lalacherra Grant	4 No Lalacherra Vernerpur, Sachura Punjee
			Ward No. 7	Lalacherra Grant	7 No Lalacherra TE area of Baisan Khasia house to Panchami Goala house
			Ward No. 8	Lalacherra Grant	4 No Lalacherra TE, Sams Uddin Choudhury house to Rajesh Rabi das house
			Ward No. 9	Nunai FV	Dholcherra Bilaipur FV(kundanala Iskan Mandir area)
			Ward No. 10	Nunai FV	Nunai Forest Village
20	121, Hailakandi	20. Sunacherra Roopacherra	Ward No. 1	Dholai Molai-VI	Near Sunacherra Play Ground
			Ward No. 2	Dholai Molai-VI	Haricharan MV School
			Ward No. 3	Dholai Molai-VI & IX	Sunacherra Basti LPS
			Ward No. 4	Dholai Molai- IX	House of Pardip Das to Mina Kalindri house
			Ward No. 5	Rupacherra Grant	Mekenjipur area
			Ward No. 6	Dholai Molai-IX	Sunacherra Bagan (Proper)
			Ward No. 7	Rupacherra Grant	Rupacherra TE Factory (East side)
			Ward No. 8	Rupacherra Grant	Near Tridev Mandir side
			Ward No. 9	Rupacherra Grant	Near Kali Mandir
			Ward No. 10	Rupacherra Grant	Near Rupacherra ME Institute
21	121, Hailakandi	21. Dholai Bagan	Ward No. 1	Dholai Molai-VII	House of Satyam Tanti to Munmun Ree house
			Ward No. 2	Dholai Molai-VII	House of Hiralal Nayek to Rameswar Goala house
			Ward No. 3	Dholai Molai-VII & Dholai Molai-IV	Napit line area
			Ward No. 4	Dholai Molai-VII	Memtilla area
			Ward No. 5	Dholai Molai-VII	Malpara area
			Ward No. 6	Dholai Molai-II	Haspatal Line
			Ward No. 7	Bruncherra FV	Tripura Punjee
			Ward No. 8	Baruncherra FV	Baruncherra FV
			Ward No. 9	Dholai Molai-XI	Kabutilla
			Ward No. 10	Dholai Molai-XI	Ananda Bazar area

[Signature]
 Election Officer
 Hailakandi

[Signature]
 Block Dev. Officer
 Hailakandi Development Block
 CIRCLE OFFICER
 HAILAKANDI

[Signature]
 Chief Executive Officer
 Zilla Parishad, Hailakandi
 ASSAM

SL	Name of LAC	Name of the GP (After Delimitation)	Ward No	Village(s)	landmark demerccration (if the villages split)
22	121, Hailakandi	22. Baruncherra	Ward No. 1	Kukicherra Grant	Kukicherra Shihmandir
			Ward No. 2	Kukicherra Grant	Jugicherra Durga Mandir
			Ward No. 3	Kukicherra Grant	Hatiduga Hari Basor
			Ward No. 4	Kukicherra Grant	Kukicherra TE Garden Office
			Ward No. 5	Banglabasha	Baglabhasha LPS
			Ward No. 6	Kukicherra FV	Junior Basic LPS
			Ward No. 7	Baruncherra-I, Bagmara	Katoltoll LPS
			Ward No. 8	Baruncherra-I, Bagmara	Durga Bari near Mohon Lal House
			Ward No. 9	Baruncherra FV	Baruncherra FV LPS
			Ward No. 10	Baruncherra FV	Hachghar (West side)
23	121, Hailakandi	23. Harishnagar	Ward No. 1	Aryanapur & Harishangar-I	B39 No. Khalorper LPS
			Ward No. 2	Aryanapur & Harishangar-I	Swarnomayee PLS
			Ward No. 3	Harishangar-I	Tribal High School
			Ward No. 4	Kaliganj NC	Telgata LPS
			Ward No. 5	Kaliganj NC	Winchester Mission High School
			Ward No. 6	Kaliganj NC	Kalidas Punjee Church
			Ward No. 7	Aryanapur	Near ASB Memorial MES
			Ward No. 8	Aryanapur	Near Bipin Pathsala
			Ward No. 9	Aryanapur	Near Aryanapur Kalibari
			Ward No. 10	Aryanapur	Near Aryanapur MV School
24	121, Hailakandi	24. Rangabak	Ward No. 1	Rangabak	Near Gulakchand LPS
			Ward No. 2	Rangabak	Near CM HS School
			Ward No. 3	Rangabak	Ganjakhauri and Bortola Durga Bari
			Ward No. 4	Rangabak	Gobind Chand Girls MV School
			Ward No. 5	Rangabak & Rongpur-III	GCRB HS & B.Ed College
			Ward No. 6	Rongpur-III	Bonogram LPS & Palkani Gaon
			Ward No. 7	Appin Grant, Rongpur-III	Lotakandi ITI road
			Ward No. 8	Appin Grant	Promod Nagar LPS
			Ward No. 9	Appin Grant	21 Battalion Camp
			Ward No. 10	Appin Grant	Lalcherra Nala
25	121, Hailakandi	25. Katlicherra	Ward No. 1	Alexzenderpur Grant	Near Shiloti Bari
			Ward No. 2	Alexzenderpur Grant	Near Badsha Bari
			Ward No. 3	Alexzenderpur Grant	KTC BPC
			Ward No. 4	Alexzenderpur Grant	Ramkrishna Mission
			Ward No. 5	Alexzenderpur Grant	Katlicherra Bagan
			Ward No. 6	Rangabak -I	Shib Bari Bagemara
			Ward No. 7	Rangabak -I	Hanuman Mandir
			Ward No. 8	Rangabak -I	Adi Kalibari
			Ward No. 9	Rangabak -I	Bagemara
			Ward No. 10	Rangabak -I	Bagemara Bredge
26	121, Hailakandi	26. Niskar	Ward No. 1	Lalpani NC	Niskar Lalpani Pachim Part
			Ward No. 2	Aloicherra-II	Niskar Lalpani Dakhin Part
			Ward No. 3	Katlicherra Grant	Katlicherra Cha Bagan area
			Ward No. 4	Aloicherra -I & II	Aloicherra Pachim Part
			Ward No. 5	Aloicherra -I & II	Lal Pani Punjee
			Ward No. 6	Aloicherra-II	Katlicherra RA area
			Ward No. 7	Aloicherra-II	Niskar Lalpani Uttar Part
			Ward No. 8	Aloicherra-II	195 Binodini LPS area
			Ward No. 9	Aloicherra-II	Niskar Lalpani Full part
			Ward No. 10	Aloicherra-II	Niskar Lalpani Full part


Election Officer
Hailakandi


Block Dev. Officer
Hailakandi Development Block

CIRCLE OFFICER
HAILAKANDI


12/19/2024
Chief Executive Officer
Zilla Parishad, Hailakandi
ASSAM

SL	Name of LAC	Name of the GP (After Delimitation)	Ward No	Village(s)	landmark demercration (If the villages split)
27	121, Hailakandi	27. Monipur	Ward No. 1	Aloicherra-V	Kall Mandir
			Ward No. 2	Aloicherra-V	Lakhi Narayan Mandir
			Ward No. 3	Aloicherra-VII & Aloicherra-V	Shitloli Bari
			Ward No. 4	Aloicherra-VII	Manipur Bazar
			Ward No. 5	Aloicherra-VII	Manipur GP Office
			Ward No. 6	Aloicherra -I	Cha Factory Area
			Ward No. 7	Aloicherra -I	Shitloli Bari
			Ward No. 8	Aloicherra-VII, Aloicherra -VI, Aloicherra-I	Netaji Nagar
			Ward No. 9	Aloicherra-I	Gramthan Hanuman Mandir
			Ward No. 10	Aloicherra-I	Dholal Tinmukha
28	121, Hailakandi	28. Madhabpur-Rampur	Ward No. 1	Rampur	Adi Kalibari
			Ward No. 2	Rampur	741 No Rajani Kanta LPS
			Ward No. 3	Rampur	Karicherra Bazar Bypass PHE
			Ward No. 4	Rampur	Netaji MES
			Ward No. 5	Madhabpur	Near Jlo Tower
			Ward No. 6	Madhabpur	Madhabpur Durga Bari
			Ward No. 7	Madhabpur	Ujan Madhabpur MES
			Ward No. 8	Madhabpur	Tin Simana LPS
			Ward No. 9	Madhabpur	Pachim Madhabpur LPS
			Ward No. 10	Baldabaldi-I	Janata MES
29	121, Hailakandi	29. Duttapur	Ward No. 1	Bagcherra FV	House of Sumita Das to house of Lakhi Porida
			Ward No. 2	Gutguti FV	Near Gutguti Salka Para
			Ward No. 3	Gutguti FV	House of Chamuti Reang to house of Prosenjit Reang
			Ward No. 4	Bagcherra FV	Gutguti FV Northern side
			Ward No. 5	Kanchiwala	Kanchiwala FV Westren side
			Ward No. 6	Duttapur FV	St. Josef Cathlic Church
			Ward No. 7	Bagcherra FV	Bagcherra FV north east side
			Ward No. 8	Bagcherra FV	Duttapur Post Office
			Ward No. 9	Bagcherra FV	Bagcherra house of Rumuti Reang to house of Hebika Reang
			Ward No. 10	Panch Peer Mukam	Panch Peer Mukam area
30	121, Hailakandi	30. Gharmurah	Ward No. 1	Gharmurah FV	House of Monoranjan Das to house to Sandipan Das
			Ward No. 2	Gharmurah FV	House of Kanan Kumar Das to house to Bappi Bin
			Ward No. 3	Gharmurah FV	House of Ranjan Das to house to Ranju Das
			Ward No. 4	Ramnathpur FV	House of Suna Das to house to Sanjoy Bhumij
			Ward No. 5	Ramnathpur FV	House of Supriya reang to house to Sumita Das
			Ward No. 6	Jecobpur FV	Jecobpur Nalarper area
			Ward No. 7	Jecobpur FV	House of Sushanta Das to house to Jamuna Das
			Ward No. 8	Jecobpur FV	House of Ring Porman to house to Rinki Das
			Ward No. 9	Jecobpur FV	House of Ramu Das to house to Shukla Das
			Ward No. 10	Jecobpur FV	Near Jecobpur Health center
31	122, Algapur-Katlicherra	31. Chandipur	Ward No. 1	Chandipur Grant	Nachghar Dakshin
			Ward No. 2	Chandipur Grant	Hari Bashar Mandir
			Ward No. 3	Chandipur Grant	64 Anganwadi Centre
			Ward No. 4	Chandipur Grant	Khasia Punjee Church
			Ward No. 5	Chandipur Grant	Khasia Punjee Church (East side)
			Ward No. 6	Chandipur Grant	Bagmara Shib Bari,
			Ward No. 7	Chandipur Grant	Bagmara Anganwadi Centre
			Ward No. 8	Chandipur Grant	Bowerthal area
			Ward No. 9	Chandipur Grant	Coloney Area
			Ward No. 10	Chandipur - I	Jintermuk Nachghar


Chief Executive Officer
 Zilla Parishad, Hailakandi
 ASSAM


 Block Dev. Officer
 Hailakandi Development Block
CIRCLE OFFICER
 HAILAKANDI


 Election Officer
 Hailakandi


 Block Dev. Officer
 Algapur Dev. Block

SL	Name of LAC	Name of the GP (After Delimitation)	Ward No	Village(s)	landmark demerccration (if the villages split)
32	122, Algapur-Katlicherra	32. North Narainpur	Ward No. 1	Bakrihwar-VI & VII	Harl Mandir
			Ward No. 2	Bakrihwar-III, VI & VII	Area near Mahadeb Bari Mandir
			Ward No. 3	Bakrihwar-VIII	Boronami LPS
			Ward No. 4	Bakrihwar-X	Fulbani MES
			Ward No. 5	Bakrihwar-IX	Bakrihwar ME Madrassa
			Ward No. 6	Narainpur-II, Kallnagar-VII	Bishnuram Memorial MES
			Ward No. 7	Narainpur-II	Narainpur Senior Basic School
			Ward No. 8	Narainpur-I	Kanjwalaper LPS
			Ward No. 9	Algapur-II	Narainpur MES
			Ward No. 10	Algapur-II	Nwriper LPS
33	122, Algapur-Katlicherra	33. Algapur	Ward No. 1	Algapur-I, Padmarper	Algapur Roy Para Kall Bari
			Ward No. 2	Algapur-I, Padmarper	Algapur Kalibari Bazar
			Ward No. 3	Algapur-I, Algapur-IV, Kapnarper, Padmarper	Kapnarper Sarbojonin Kalibari
			Ward No. 4	Kapnarper, Algapur-I, Bornagad	Algapur Hospital
			Ward No. 5	Kapnarper, Padmarper	Samaj Kalyan MES
			Ward No. 6	Bornagad, Kapnarper, Padmarper	Madhya Barnagad LPS
			Ward No. 7	Mohonpur-VI	Mohonpur LPS
			Ward No. 8	Mohonpur-VI, Mohonpur-III	Mohonpur Bazar(North Side)
			Ward No. 9	Mohonpur-III, Mohonpur-II	Kunar Gram (South Side)
			Ward No. 10	Algapur-III, Mohonpur-II	Mohonpur Chowrangee (North Side)
34	122, Algapur-Katlicherra	34. Dolidahar	Ward No. 1	Chiporsangan-II	764 Tukargram LPS
			Ward No. 2	Chiporsangan-III, Bakrihwar-V	197 Byerper LPS
			Ward No. 3	Dolidahar Grant	173 Dolidahar LPS
			Ward No. 4	Bakrihwar-XI & XII	314 Badrikuriper LPS
			Ward No. 5	Chiporsangan-III	81 Chiporsangan LPS
			Ward No. 6	Chiporsangan-I	Chiposgan-I Kaluwari MES
			Ward No. 7	Chiporsangan-I	Gesorcook LPS
			Ward No. 8	Chiporsangan-III, Bakrihwar-IV & V	Chiporsangan Public High School
			Ward No. 9	Nabin Sunapur & Bhatisanjurai	Ploomangar MES
			Ward No. 10	Dolidahar Grant	Nabashanti area
35	122, Algapur-Katlicherra	35. Bashbari	Ward No. 1	Chandipur -III	Lamar Gram area
			Ward No. 2	Chandipur-IV	Tillapara area
			Ward No. 3	Bashbari Grant, Bashbari-I	41 No Tilla Para LPS
			Ward No. 4	Chandipur -III	847 NO Gandhi Memorial LPS
			Ward No. 5	Chandipur -II	Uttar Chandipur Maktab area
			Ward No. 6	Chandipur -II	87 No. Madunath LPS
			Ward No. 7	Bashbari-II	141 Bashbari LPS
			Ward No. 8	Bhatirkupa-I	481 Bhatirkupa LPS
			Ward No. 9	Matirgram	49 Matirgram LPS
			Ward No. 10	Bhatisanjurai	875 Mougram LPS
36	122, Algapur-Katlicherra	36. Sayebond	Ward No. 1	Sayedbond-I	Radha Madhab Akhra
			Ward No. 2	Sayedbond-I	Near Indian Oil Petrol Pump
			Ward No. 3	Sayedbond-II, Boalipar-III	Saidbond MES
			Ward No. 4	Boalipar-I, Boalipar-II	5 Anwarper LPS
			Ward No. 5	Boalipar-III	Telent High School
			Ward No. 6	Sayedbond-II, Nitalnagar-II	14 No Saidbond LPS
			Ward No. 7	Nitalnagar-II	152 No. Nitalnagar Maktab LPS
			Ward No. 8	Sayedbond-III, Sayebond-I	Hazi Mubeswar Ali LPS
			Ward No. 9	Algapur-V	657 Sadir Khalorper LPS
			Ward No. 10	Mohonpur-I, Mohonpur II	131 No. Pachim Mohonpur LPS

[Signature]
Election Officer
Hailakandi

[Signature]

[Signature]
Block Dev Officer
Algapur Dev. Block

[Signature]
15/12/2024
Chief Executive Officer
Zilla Parishad, Hailakandi
ASSAM

SL	Name of LAC	Name of the GP (After Delimitation)	Ward No	Village(s)	landmark demercretion (if the villages split)
37	122, Algapur-Katlicherra	37. Boalpar	Ward No. 1	Ujankupa-III	Diglrper LPS
			Ward No. 2	Ujankupa-II	Ujankupa ME Madrassa
			Ward No. 3	Narainpur-I & II	140 No Narainpur MES
			Ward No. 4	Borjural	Aswani Kumar LPS
			Ward No. 5	Borjural	193 No Barjural LPS
			Ward No. 6	Gangpar Dhumkar	143 Gangper Dhumkar Maktab LPS
			Ward No. 7	Lakhibond-I	757 No Uttar Lakhibond LPS
			Ward No. 8	Gangpar Dhumkar-IV	Lakhibond ME Madrassa
			Ward No. 9	Lakhibond-II	I A Memorial MES
			Ward No. 10	Boalpar-II	ICMC High School
38	122, Algapur-Katlicherra	38. Nitainagar	Ward No. 1	Nitainagar-I	68 Nos Purbo Sunapur LPS
			Ward No. 2	Purbosunapur	799 Morangoper LPS
			Ward No. 3	Purbosunapur	Purbosunpur MVS
			Ward No. 4	Purbosunapur	4 No. Bhajantipur LPS
			Ward No. 5	Purbosunapur	888 Madhya Nitainagar LPS
			Ward No. 6	Nitainagar-II	Nitainagar Primary Balika Vidyalay
			Ward No. 7	Nitainagar-III	Nitainagar ME School
			Ward No. 8	Nitainagar-III	Nitainagar High School
			Ward No. 9	Bishnughar	Bishnughar MES
			Ward No. 10	Bishnughar	245 No. Bishnughar LPS
39	122, Algapur-Katlicherra	39. Narayanpur	Ward No. 1	Kanchanpur-II	273 No Kanchanpur Fedi Bagan LPS
			Ward No. 2	Narayanpur-IV	Ratakandi Alga Tilla LPS
			Ward No. 3	Narayanpur-V	Tutamia LPS
			Ward No. 4	Kanchanpur-III	260 Ratakandi LPS
			Ward No. 5	Narayanpur-III	Tutamia LPS (Northern side)
			Ward No. 6	Narayanpur-II	Narayanpur Senior Basic LPS
			Ward No. 7	Narayanpur-III	Anwarper area
			Ward No. 8	Kanchanpur-II	Nayagram LPS
			Ward No. 9	Itarkandi-I	855 Kalinagar LPS
			Ward No. 10	Itarkandi-II	52 Itarkandi LPS
40	122, Algapur-Katlicherra	40. Bhatirkupa	Ward No. 1	Bhatirkupa-II	301 Majari Garm LPS
			Ward No. 2	Bhatirkupa-II	32 Serisepore ME Madrassa
			Ward No. 3	Bhatirkupa-III	74 Bhatirkupa LPS
			Ward No. 4	Bhatirkupa-III	316 Tillar Gram LPS
			Ward No. 5	Ujankupa-I	359 Ujankupa MES
			Ward No. 6	Ujankupa-I	112 Darponarayan MES
			Ward No. 7	Shibuttar	107 Shibuttar LPS
			Ward No. 8	Shibuttar	38 Shibuttar MES
			Ward No. 9	Ujankupa-I	35 Ujankupa MES
			Ward No. 10	Ujankupa-I	112 Darponarayan MES (Southern side)
41	122, Algapur-Katlicherra	41. Serisepore	Ward No. 1	Itarkandi Grant	Serisepore Bagan Shib Mandir area
			Ward No. 2	Itarkandi Grant	Serisepore Bagan Kali Mandir South side
			Ward No. 3	Itarkandi Grant	Beder Basti
			Ward No. 4	Itarkandi Grant	Saidul Nagar, Koiya Khal
			Ward No. 5	Balikandi Grant	Mazid Basti
			Ward No. 6	Itarkandi Grant	East side of Serisepore play ground
			Ward No. 7	Itarkandi Grant	Santoshnagar
			Ward No. 8	Kanchanpur Grant	Chowni Basti Durgi Mara, Chowni Basti Khasia Punjee
			Ward No. 9	Itarkandi Grant	Durgimara Colony
			Ward No. 10	Shibuttar	Shibuttar
42	122, Algapur-Katlicherra	42. Kanchanpur	Ward No. 1	Bangal Nagar Grant	Kuki Nagar Pani Banda
			Ward No. 2	Bangal Nagar Grant	Sashi Mohon Pathsala, Bandukwala
			Ward No. 3	Bangal Nagar Grant	Lakhinagar Babutilla
			Ward No. 4	Bangal Nagar Grant	Lakhinagar Mahabir Mandir
			Ward No. 5	Lakhinagar-II	Sridam Basti Jhulan Pool
			Ward No. 6	Bangal Nagar Grant	Rajbhar Tilla
			Ward No. 7	Nischintapur-I	Nischintapur Nath Gaon
			Ward No. 8	Kanchanpur-III	Saidpur Naidu Basti
			Ward No. 9	Kanchanpur Grant	Nabin Sunapur Kali Mandir
			Ward No. 10	Kanchanpur -II & III	Kanchanpur Nach Ghar

[Signature]
Election Officer
Hailakandi

[Signature]

[Signature]
Block P.W. Officer
Algapur Dev. Block

[Signature]
13/11/2021
Chief Executive Officer
Zilla Parishad, Hailakandi
ASSAM

SL	Name of LAC	Name of the GP (After Delimitation)	Ward No	Village(s)	landmark demercration (If the villages split)
43	122, Algapur-Katlicherra	43. Rangauti	Ward No. 1	Rangauti-I	East Rangauti MES
			Ward No. 2	Chepti Brojopur	Chepti Brojopur Kali Mandir
			Ward No. 3	Bilpar Dhumkar	Bilpar Dhumkar Jame Masjid
			Ward No. 4	Bilpar Dhumkar	256 Bilper Dhumkar Balika Bidyalaya
			Ward No. 5	Rangauti-III & I	20 Rangauti LPS
			Ward No. 6	Rangauti-I	420 Tikar Basti LPS
			Ward No. 7	Rangauti-I	Tikar Basti Area
			Ward No. 8	Rangauti-I	Tetul Wala LPS
			Ward No. 9	Chepti Brojopur	389 Chepti Brojopur LPS
			Ward No. 10	Chepti Brojopur	561 Chepti Brojopur LPS
44	122, Algapur-Katlicherra	44. Bahadurpur	Ward No. 1	Bahadurpur-I	Bahadurpur SM High School
			Ward No. 2	Bahadurpur-I	Bahadurpur Jame Masjid
			Ward No. 3	Bahadurpur-II	Dakhin Bahadupur LPS
			Ward No. 4	Brojopur-I	Dakhin Bahadurpur Boro Masjid
			Ward No. 5	Brojopur-I	Dakhin Bahadupur Kali Mandir
			Ward No. 6	Brojopur-II	661 Brojopur LPS
			Ward No. 7	Bahadurpur-II	266 Baahdupur Balika Maktab
			Ward No. 8	Bahadurpur-I	Polarper ME School
			Ward No. 9	Bahadurpur-I	Polarper Jame Masjid
			Ward No. 10	Bahadurpur-I	422 Bahadurpur LPS
45	122, Algapur-Katlicherra	45. Bondukmara	Ward No. 1	Bondukmara	436 Bondukmara LPS
			Ward No. 2	Bondukmara	429 Bondukmara LPS
			Ward No. 3	Ratanpur-I	482 Janata Pily Mangal LPS
			Ward No. 4	Ratanpur-I	88 No Ratanpur LPS
			Ward No. 5	Ratanpur-II	Ratanpur MES
			Ward No. 6	Ratanpur-II	610 Ratanpur LPS
			Ward No. 7	Bhajantipur-I	950 Sankardev LPS
			Ward No. 8	Bhajantipur-I	Kararper LPS
			Ward No. 9	Bhajantipur-II	313 Bhajantipur LPS
			Ward No. 10	Bhajantipur-II	64 No Bhajanti LPS
46	122, Algapur-Katlicherra	46. Bar-Hailakandi	Ward No. 1	Dakshin Sunapur-II	577 No Dakshin Sunapur LPS
			Ward No. 2	Bandukmara Grant	Bondukmara Club Ghar
			Ward No. 3	Bandukmara Grant	539 No Garden LPS
			Ward No. 4	Barhailakandi-I	288 No. Purbogul LPS
			Ward No. 5	Barhailakandi-III	268 No, Janakalyan LPS
			Ward No. 6	Barhailakandi-II & III	271 No. Mirargram LPS
			Ward No. 7	Barhailakandi-II & III	Hilal Uddin Memorial MES
			Ward No. 8	Bashdhar-II	Barhaikandi Pally Mangal MES
			Ward No. 9	Bashdhar-II	Matijuri ME School
			Ward No. 10	Bashdhar-II	Matijuri Jame Maszid Basdhar
47	122, Algapur-Katlicherra	47. Bowerghat	Ward No. 1	Vichingcha-II	120 Vichingcha LPS
			Ward No. 2	Vichingcha-II	Vichingcha Maktab LPS (Opposite site)
			Ward No. 3	Vichingcha-II	Vichingcha (Hailakandi Town Adcent area)
			Ward No. 4	Vichingcha-I	144 Vichinga LPS
			Ward No. 5	Vichingcha-I	145 Vichinga LPS (left side)
			Ward No. 6	Borbond-III	Churamoni MV School
			Ward No. 7	Bowerghat-II	716 Bowerghat LPS
			Ward No. 8	Bowerghat-II, Borbond-II	48 Bowerghat MES
			Ward No. 9	Borbond-II	Borbond LPS
			Ward No. 10	Dudpur, Bowerghat-I	111 Dudpur LPS
48	122, Algapur-Katlicherra	48. Borbond	Ward No. 1	Borbond-I	37 No Borbond LPS
			Ward No. 2	Kuchila Grant	36 No Kuchila MES
			Ward No. 3	Kuchila Grant	307 No Kuchila Girls LPS
			Ward No. 4	Borbond-I	Borbond Das Para
			Ward No. 5	Chandrapur, Dudpur	38 No Chandrapur MES
			Ward No. 6	Rongpur	22 NO Rongpur Pollymangal MES
			Ward No. 7	Nityanandapur-I	69 Nityanandapur MES
			Ward No. 8	Nimaichandpur-II	Nityanandapur-I (Manipuri Gaon)
			Ward No. 9	Nimaichandpur-II	269 Bhatirgram Junior Basic LPS
			Ward No. 10	Nimaichandpur-II	14 No Nimaichandpur High School

[Signature]
Election Officer
Hailakandi

[Signature]
Block Dev. Officer
Algapur Dev. Block

[Signature]
Chief Executive Officer
Zilla Parishad, Hailakandi
ASSAM

SL	Name of LAC	Name of the GP (After Delimitation)	Ward No	Village(s)	landmark demercration (If the villages split)
49	122, Algapur-Katlicherra	49. Tantoo	Ward No. 1	Sheralipur	700 No Sheralipur LPS
			Ward No. 2	Sheralipur	701 No Sheralipur LPS (Dakshin Joshnabad)
			Ward No. 3	Sheralipur	700 No Sheralipur LPS (East Part)
			Ward No. 4	Dakhin Joshnabad-II	663 Sapalaper LPS (South Part)
			Ward No. 5	Dakhin Joshnabad-II	664 Sapalaper LPS (North Part)
			Ward No. 6	Tantoo	382 Tantoo LPS
			Ward No. 7	Tantoo	Dhanipur area
			Ward No. 8	Tantoo	Tantoo area
			Ward No. 9	Bangalpur	53 NO Bangalpur LPS
			Ward No. 10	Bangalpur	54 NO Bangalpur LPS (Near Ramchandi side)
50	122, Algapur-Katlicherra	50. Ramchandi	Ward No. 1	Bangalpur Grant	Joynagar Punjee
			Ward No. 2	Bangalpur Grant	Ramchandi Punjee
			Ward No. 3	Bangalpur Grant	Bash Punjee
			Ward No. 4	Bangalpur Grant	53 No Dinonathpur Plain Tribal Basic School
			Ward No. 5	Bangalpur Grant	641 Ramchandi Hindi MES
			Ward No. 6	Rongpur-I	386 Uttar Rongpur LPS
			Ward No. 7	Rongpur-I	100 Rongpur Kalibari road LPS
			Ward No. 8	Rongpur-I	Rongpur Nag Para
			Ward No. 9	Bangalpur Grant	Ramchandi Laxman Tilla
			Ward No. 10	Appin-II	Ramchandi Bassa Tilla
51	122, Algapur-Katlicherra	51. Dhanipur	Ward No. 1	Saidpur	Behul Saidpur area
			Ward No. 2	Behul	32 Behul MVS
			Ward No. 3	Dhanipur	80 No Dhanipur LPS
			Ward No. 4	Bhabanipur	33 No Bhabanipur MVS
			Ward No. 5	Dhanipur	80 No Dhanipur LPS (Southern part)
			Ward No. 6	Chandrapur-II	35 No Julup Raja ME Madrassa
			Ward No. 7	Jalalpur	145 No Jalalpur LPS
			Ward No. 8	Purbokittarbond-II	262 Purbokittarbond LPS
			Ward No. 9	Rajeswarpur-III	Digirper area
			Ward No. 10	Rajeswarpur-III	Rowerper area
52	122, Algapur-Katlicherra	52. Pachim Kittarbond	Ward No. 1	Pachim Kittarbond-I	Near PHC
			Ward No. 2	Pachim Kittarbond-I	Monacherra Station Masjid area
			Ward No. 3	Pachim Kittarbond-I	Monacherra Madrassa
			Ward No. 4	Pachim Kittarbond-I	Monacherra Railway Station (Nabagraho Mandir)
			Ward No. 5	Pachim Kittarbond-II	Near Pachim Kittarbond Kali Mandir
			Ward No. 6	Pachim Kittarbond-II	Ayenakhal Timukha
			Ward No. 7	Nischintapur-I & II	Lakhinagar Basti
			Ward No. 8	Nischintapur-I & II	Al Amin Jame Maszid
			Ward No. 9	Nischintapur-I & II	Kanchanpur Bridge area
			Ward No. 10	Lakhinagar-II	Nischintapur Brick Bhatta
53	122, Algapur-Katlicherra	53. Sarbanandapur	Ward No. 1	Uttar Joshnabad-I	Maha Prabhu Akhra
			Ward No. 2	Nizvernerpur-I	Sarbanandapur Maktab
			Ward No. 3	Nizvernerpur-I	Abdullah Kalibari
			Ward No. 4	Nizvernerpur-II	Roy Para
			Ward No. 5	Nizvernerpur-II	Bharatpur Roy Para
			Ward No. 6	Nizvernerpur-II	Bharatpur Monosha Mandir
			Ward No. 7	Sarbanandapur, Abdullahpur-II	Lalaghat area
			Ward No. 8	Sarbanandapur	Janata MVS
			Ward No. 9	Abdullahpur-I	108 No Lalaghat LPS
			Ward No. 10	Abdullahpur-I	GP Office area
54	122, Algapur-Katlicherra	54. Joykrishnapur	Ward No. 1	Mahmmedpur-I	21 Mahmmedpur ME Madrassa
			Ward No. 2	Mahmmedpur-I	39 Mahhmedpur LPS
			Ward No. 3	Dakshin Joshnbad-II	663 Sapalaper LPS
			Ward No. 4	Dakshin Joshnbad-II	49 Ak High Madrassa
			Ward No. 5	Niyamatpur	Niyamatpur GS Quarter
			Ward No. 6	Dakshin Joshnbad-I	383 No Jashnabad LPS
			Ward No. 7	Sheralipur	700 Shelaripur LPS
			Ward No. 8	Rongpur-V	24 NO Abdul Karim LPS
			Ward No. 9	Rongpur-V	27 No Ratanpur Tuk MES
			Ward No. 10	Joykrishnapur	26 Nos Joymangal High School

[Signature]
Election Officer
Hailakandi


[Signature]

[Signature]
Block Dev. Officer
Algapur Dev. Block

[Signature]
17/9/2024

Chief Executive Officer
Zilla Parishad, Hailakandi
ASSAM

SL	Name of LAC	Name of the GP (After Delimitation)	Ward No	Village(s)	landmark demercration (If the villages split)
55	122, Algapur-Katlicherra	55. Mahmmmedpur	Ward No. 1	Rongpur-VI	Nabdirgram area
			Ward No. 2	Rongpur-VI	22 Rongpur LPS
			Ward No. 3	Rongpur-VI, Mehmmedpur-II	23 Joymamgal High School area
			Ward No. 4	Sahabad-II	Rangabak school area
			Ward No. 5	Rongpur-IV	Tukargram area
			Ward No. 6	Rongpur-IV	Ganjakhauri area
			Ward No. 7	Sahabad-I, Sahabad-II	264 No Sahabad LPS
			Ward No. 8	Sahabad-II	Sahabad -I (Dakshin side)
			Ward No. 9	Rongpur-VIII, Sahabad-I & II	Sahabad GP Office area
			Ward No. 10	Mehmmmedpur-II	Mahmmmedpur-II
56	122, Algapur-Katlicherra	56. Dinonathpur	Ward No. 1	Rongpur-II	Kalindri Para
			Ward No. 2	Rongpur-II	Near Amtola Bazar
			Ward No. 3	Rongpur-II	26 Ali & 12 Ali Boallpar
			Ward No. 4	Appin-I	Appin RA
			Ward No. 5	Rongpur-II	Kajan Aala Bill & Boallpar
			Ward No. 6	Rongpur-II	Appin-I
			Ward No. 7	Dinonathpur-II	Gagancherra
			Ward No. 8	Dinonathpur-I	Dinonathpur-I (Boro Maszid area)
			Ward No. 9	Dinonathpur-I	Dinonathpur Bazar
			Ward No. 10	Dinonathpur-I	366 Dinonathpur LPS
57	122, Algapur-Katlicherra	57. Dholai Molai	Ward No. 1	Dholai-III	14 NO Chrto Tilla LPS
			Ward No. 2	Dholai-III	188 NO Ujan Dholai LPS
			Ward No. 3	Dholai-X	Tillar Gram area
			Ward No. 4	Dholai-IV	Dayalpur area
			Ward No. 5	Dholai-IV, II	14 No Dholai Molai LPS
			Ward No. 6	Dholai Molai-I, II, V	Polerper area,
			Ward No. 7	Dholai-V	Bill Gaon area
			Ward No. 8	Dholai-V	Kabu Tilla area
			Ward No. 9	Dholai- I, V	BM Khan LPS
			Ward No. 10	Dholai Molai-I	Bilper LPS
58	122, Algapur-Katlicherra	58. Jalnacherra Killarbak	Ward No. 1	Jalnacherra Grant	Umedgena LPS
			Ward No. 2	Jalnacherra Grant	Jalnacherra LPS
			Ward No. 3	Jalnacherra FV	Jalnacherra LPS (Hill side)
			Ward No. 4	Killarbak	47 Nos Killarbak LPS
			Ward No. 5	Killarbak	617 NO Killarbak LPS
			Ward No. 6	Killarbak	14 NO Killarbak MES
			Ward No. 7	Jalnacherra FV	18 No Gollacherra area
			Ward No. 8	Jalnacherra FV	Betcherra area
			Ward No. 9	Triganga	Monipur Niskar LPS
			Ward No. 10	Jalnacherra FV	340 Betcherra LPS (Reang area)
59	122, Algapur-Katlicherra	59. Palocherra	Ward No. 1	Sultanicherra Grant	49 Sultanicherra MES
			Ward No. 2	Sultanicherra Grant	50 Sultanicherra Jaganath MES
			Ward No. 3	Palocherra-I	150 Paloicherra LPS
			Ward No. 4	Sultanicherra Grant	Balirbond area
			Ward No. 5	Sultanicherra Grant	Jamira Senior Madrassa larger area
			Ward No. 6	Jamira-IV	298 Jamira LPS
			Ward No. 7	Jamira-IV	Chuto Jamira area
			Ward No. 8	Jamira-IV	Chuto Jamira area (Eastern side)
			Ward No. 9	Damcherra Punjee	Pach Peer Moka area
			Ward No. 10	Damcherra Punjee	Damcherra FV area
60	122, Algapur-Katlicherra	60. Jamira	Ward No. 1	Baldabaldi-II	595 Nandagram LPS(Jamira II)
			Ward No. 2	Baldabaldi-II	595 Nandagram LPS(Jamira III)
			Ward No. 3	Baldabaldi-III	596 Nandagram LPS(Jamira IV)
			Ward No. 4	Jamira-III	367 Jamira LPS
			Ward No. 5	Jamira-III	368 Jamira LPS (Paloicherra Punjee)
			Ward No. 6	Jamira-III	367 Jamira LPS (Jalnacherra Grant area)
			Ward No. 7	Jamira-III	368 Jamira LPS (Larger Paloicherra)
			Ward No. 8	Jamira-II	26 Senior Jamira Madrassa (Nandagram area)
			Ward No. 9	Jamira	26 Senior Jamira Madrassa (Jamira-VII)
			Ward No. 10	Jamira	26 Senior Jamira Madrassa (Jamira-VI)


Election Officer
Hailakandi


Block Officer
Algapur Dev. Block



Chief Executive Officer
Zilla Parishad, Hailakandi
ASSAM

SL	Name of LAC	Name of the GP (After Delineitation)	Ward No	Village(s)	landmark demarcation (if the villages split)
61	122, Algapur-Katlicherra	61. Darlargethat	Ward No. 1	Nandagram NC, Palolcherra, Katanala NC	Katanala area
			Ward No. 2	Baldabaldi-II	Baldabaldi Punjee
			Ward No. 3	Baldabaldi Punjee - II & III	37 No. Baldabaldi Punjee MES
			Ward No. 4	Baldabaldi-II	593 No Baldabaldi LPS
			Ward No. 5	Aloicherra	Uttar Aloicherra
			Ward No. 6	Darlargethat Grant, Betcherra FV	Pachim Darlargethat area
			Ward No. 7	Aloicherra, Shampur	Shampur area
			Ward No. 8	Darlargethat Grant	Nagacherra area
			Ward No. 9	Darlargethat Grant	Nagacherra Tribal area
			Ward No. 10	Palolcherra-II	532 Sultan MES
62	122, Algapur-Katlicherra	62. Ramshantipur	Ward No. 1	Harishnagar-II & Protap Nagar	Areas near Kalalura Durga Mandir
			Ward No. 2	Harishnagar-II & Protap Nagar	Areas near 253 Harishnagar LPS
			Ward No. 3	Ramshantipur NC	Areas near Barman Punjee
			Ward No. 4	Harishnagar-III	Areas near Harishnagar MES
			Ward No. 5	Harishnagar-II & Protap Nagar	Areas near 171 Bipincherra LPS
			Ward No. 6	Ramshantipur NC	Areas near 667 No. Bipincherra LPS
			Ward No. 7	Ramshantipur NC	Areas near Boktortilla
			Ward No. 8	Harishnagar-III	Areas near Bhgwanpur Piti Basic LPS
			Ward No. 9	Bhagwanpur, Ahalyapur	Areas near 372 No LPS
			Ward No. 10	Bhagwanpur, Ahalyapur	Areas near Moskol Tilla

[Handwritten Signature]
12/12/24

Chief Executive Officer
Zilla Parishad, Hailakandi
ASSAM

[Handwritten Signature]

[Handwritten Signature]
Block Dev. Officer
Algapur Dev. Block

[Handwritten Signature]
Election Officer
Hailakandi

Format 3 (a) : Anchalik Panchayat

(For no change, in the existing Anchalik Panchayat and Constituencies after Delimitation)

Sl. No.	Name of the LAC	Name of the AP	LGD Code of the AP
1	N/A	N/A	N/A

Format 3 (B): Anchalik Panchayat

Sl No	Name of the LAC	Name of the AP (After Delimitation)	LGD Code of the AP (If AP name is erstwhile same as AP)	Name of the GP i.e. AP Constituency (After GP delimitation)	LGD Code of the GP (If GP Name is remains the same as old one)
1	121, Hailakandi	1. Katlicherra	2588	Duttapur	
2				Gharmurah	
3				Madhabpur	
4				Manipur	
5				Niskar	
6				Harishnagar	106546
7				Rangabak	106548
8				Katlicherra	106547
9				Baruncherra	
10				Dholai Bagan	106572
11				Sunacherra Rupacherra	106550
12				Lalacherra Vernerpur	106558
13	2. Lala	2589	Lalchora		
14			Dholcherra		
15			Lalamukh	106559	
16			Chandrapur	106554	
17			Rajeswarpur	106566	
18			Monacherra	106561	
19			Ayenakhal	106551	
20			Koia		
21			Nityanandapur		
22			3. Hailakandi	2987	Gaglacherra
23	Paikan				
24	Uttar-Kanchanpur	106527			
25	Kalinagar	106521			
26	Mahadebpur				
27	Burnie Brease				
28	Mohonpur				
29	Sudarshanpur				
30	Basdhar				
31	122, Algapur-Katlicherra	4. South Hailakandi	2590	Jalnacherra Killarbak	
32				Jamira	106574
33				Paloicherra	
34				Dariarghat	
35				Ramshantipur	
36				Dholai Molai	106544
37				Dinonathpur	106545
38				Mahmmedpur	
39				Joykrishnapur	
40				Sarbanandapur	
41				Ramchandi	
42				Dhanipur	
43				Pachim Kittarbond	
44				Kanchanpur	106535
45				Tantoo	

Rengoo
17/9/2024

Chief Executive Officer
Zilla Parishad, Hailakandi
ASSAM

[Signature]
Block Dev. Officer
DEVELOPMENT
CIRCLE OFFICER
HAILAKANDI


[Signature]
Block Dev. Officer
Algapur Dev. Block

[Signature]
Election Officer
Hailakandi

SI No	Name of the LAC	Name of the AP (After Delimitation)	LGD Code of the AP (If AP name is erstwhile same as AP)	Name of the GP i.e. AP Constituency (After GP delimitation)	LGD Code of the GP (If GP Name is remains the same as old one)
46	122, Algapur-Katlicherra	5. Algapur	2586	Chandipur	
47				North Narainpur	106524
48				Algapur	106516
49				Doldahar	
50				Bashbari	106518
51				Sayedbond	106526
52				Bahadurpur	106529
53				Bondukmara	
54				Barhailakandi	
55				Borbond	106552
56				Bowerghat	106553
57				Serisepore	106541
58				Bhatirkupa	106531
59				Boallpar	106532
60				Bishnughar	
61				Narayanpur	
62				Rangauti	106539


 Chief Executive Officer
 Zilla Parishad, Hailakandi
 ASSAM


 Block Dev. Officer
 Hailakandi Development Block
 CIRCLE OFFICE,
 HAILAKANDI


 Election Officer
 Hailakandi




 Block Dev. Officer
 Algapur Dev. Block

Format 4 : ZP Constituency


Sl No	Name of the LAC	Name of the ZP Constituency (After Delimitation)	Area covered by ZPC (Name of GPs)	Name of the GP (before delimitation)
1	121, Hailakandi	1. Katlicherra	Duttapur	Gharmurah Bagcherra
2			Gharmurah	Gharmurah Bagcherra
3			Madhabpur	Dariarghat Karicherra
4			Manipur	Manipur Niskar
5			Niskar	Manipur Niskar
6			Harishnagar	
7			Rangabak	
8			Katlicherra	
9	121, Hailakandi	2. Baruncherra Bilaipur	Baruncherra	Baruncherra Kukicherra
10			Dholal Bagan	j
11			Sunacherra Rupacherra	
12			Lalacherra Vernerpur	
13			Lalchora	Dholcherra Bilaipur
14			Dholcherra	Dholcherra Bilaipur
15	121, Hailakandi	3. Rajeswarpur	Lalamukh	
16			Gaglacherra	Lalamukh
17			Chandrapur	
18			Rajeswarpur	
19			Monacherra	
20			Ayenakhal	
21			Koia	Koia Ramchandi
22	121, Hailakandi	4. Kalinagar	Uttar-Kanchanpur	
23			Kalinagar	
24			Mahadebpur	Fulbari
25			Burnie Brease	Mohonpur Burnie Brease
26			Mohonpur	
27			Sudarshanpur	Sudarshanpur Kalacherra
28			Nityanandapur	Nimaichandpur
29			Basdhar	Basdhar Barhailakandi
30			Paikan	Matijuri Paikan
31	122, Algapur-Katlicherra	5. South Hailakandi	Dholai Molai	
32			Jalnacherra Killarbak	Killarbak Jalnacherra
33			Paloicherra	Paloicherra Sultanicherra
34			Jamira	
35			Dariarghat	Dariarghat Karicherra
36			Ramshantipur	(A) Baldabaldi Nandagram (B) Harishnagar
37	122, Algapur-Katlicherra	6. Ramchandi	Dinonathpur	
38			Mahmmedpur	Mahmmedpur Joykrishnapur
39			Joykrishnapur	Mahmmedpur Joykrishnapur
40			Sarbanandapur	Nizvernerpur Sarbanandapur
41			Pachim Kittarbond	Monacherra
42			Dhanipur	Tantoo Dhanipur
43			Ramchandi	Rongpur Ramchandi
44			Tantoo	Tantoo Dhanipur


 15/09/2024
 Chief Executive Officer
 Zilla Parishad, Hailakandi
 ASSAM



 District Commissioner
 Hailakandi

Sl No	Name of the LAC	Name of the ZP Constituency (After Delimitation)	Area covered by ZPC (Name of GPs)	Name of the GP (before delimitation)		
45	122, Algapur-Katlicherra	7. Bowerghat-Rangauti	Borbond			
46			Bowerghat			
47			Kanchanpur			
48			Serisepore			
49			Bhatirkupa			
50			Boallpar			
51			Bishnughar	Nitainagar		
52			Narayanpur	Narayanpur Tupkhana		
53			Rangauti			
54			122, Algapur-Katlicherra	8. Algapur	Chandipur	
55					North Narainpur	
56	Algapur					
57	Dolidahar	Uttar Kanchanpur				
58	Bashbari					
59	Sayedbond					
60	Bahadurpur					
61	Bondukmara	Sudarshanpur Bondukmara				
62	Barhailakandi	Basdhar Barhailakandi				


 Signature of Election Officer
 Election Officer
 Hailakandi


 Signature of Chief Executive Officer,
 Zilla Chief Executive Officer
 Zilla Parishad, Hailakandi
 ASSAM


 Signature of District
 Commissioner
 District Commissioner
 Hailakandi