

17
Tanka
Bordose
28/1/19
28/1/19
28/1/19
28/1/19
28/1/19
28/1/19
28/1/19
28/1/19
28/1/19

GOVT. OF ASSAM
OFFICE OF THE BLOCK DEVELOPMENT OFFICER
HAILAKANDI DEVELOPMENT BLOCK :::::::::::HAILAKANDI

No.HDB.36/Misc/2010-2011/

Date : 25.01.2019

To,
✓ The Deputy Commissioner,
Hailakandi.

Ref : No-HDCP.02/2019/11, Dated : Hailakandi the 5th Jan/2019.

Sub : Submission report of population to Socio Economic Profile.

Sir,

With reference to the subject cited above, I have the honour to submit herewith the information regarding population as Socio Economic Profile of Bhajantipur Pt-I under Ratanpur G.P. in connection with AXOM ADARXO GRAM YOJANA.

This is for favour of your kind information and necessary action.

Encl : Socio Economic Profile
2 (Two) sheets.

Yours faithfully

25/01/19

Block Development Officer
Hailakandi Development Block

25/1/19

SOCIO ECONOMIC PROFILE

PANCHAYAT	Ratanpur Gaon Panchayat
BLOCK	Hailakandi Development Block
ANCHALIK PANCHAYAT	Hailakandi Anchalik Panchayat
VILLAGE NAME	Bazantipur Pt-I
DISTRICT	Hailakandi

1. G.P. PROFILE

INTRODUCTION	DATA VALUE
TOTAL ROAD LENGTH IN K.M	--
TOTAL HOUSE HOLD	472 Nos.
TOTAL POPULATION	1326 nos.
MALE POPULATION	667 nos.
FEMALE POPULATION	659 nos.
TOTAL VOTERS	637 nos.
S.C. HOUSE HOLD	237 nos.
S.T. HOUSE HOLD	Nil
MINORITY HOUSE HOLD	235 nos.
BPL HOSE HOLD	210 nos.
ANGANWADI CENTRE	2 nos.

2. BASIC FACILITIES IN THE PANCHAYAT

SL. NO.	QUESTION	NOS.
1	COPEATIVE SOCIETIES	Nil
2	SELF HALF GROUP (SHG)	5 nos.
3	BANK BRANCHES	Nil
4	STREET LIGHT ROADS	Nil
5	NGO	Nil

3. PANCHAYAT INFRASTRUCTURE

SL NO	DETAILS	NOS.
1	INDUSTRIES	Nil
2	GRAHAK SEWA KENDRA (CUSTOMER SERVICE POINT)	Nil
3	FAIR PRICE SHOP	2 nos.
4	MARKET	Nil
5	COLD STORAGE/GODOWAN	Nil
6	COMMON SOURCE OF PURE DRINKING WATER	Nil
7	METALLED ROAD	Nil
8	PRIMARY HEALTH CENTRE (PHC)	Nil
9	SUB HEALTH CENTRE (SHC)	Nil
10	PHARMACY	Nil
11	POST OFFICE	Nil
12	POLICE STATION / OUT POST	Nil
13	FERTILISER/PRESTICIDES SHOP	Nil
14	ANGANWADI CENTRE OPERATING	3 nos.
15	COMMUNITY CENTRE	Nil
16	PUBLIC LIBRARY	Nil
17	PLAY GROUND	Nil

[Signature]
25/01/19
Block Development Officer
Hailakandi Dev. Block
25/1/19.

4. EDUCATIONAL INFRASTRUCTURE

SL. NO.	DETAILS	NOS,
1	PRE PRIMARY SCHOOL	4 nos.
2	PRIMARY SCHOOL	Nil
3	MIDDLE SCHOOL	Nil
4	HIGH SCHOOL	Nil
5	HIGHER SECONDARY SCHOOL	Nil
6	COLLEGE	Nil
7	SKILL DEVELOPMENT CENTRE	Nil

5. HOUSE HOLD INFORMATION

SL. NO.	DETAILS	NOS.	PERCCENTAGE
1	House hold with safe drinking water	25 nos.	5.01 %
2	Kutcha house	210 nos.	50 %
3	Household with secure water	25 nos.	5.01 %
4	Household with Bank Account	280 nos.	70 %
5	Household with sanitary latrine	240 nos.	60 %
6	Household with electricity	200 nos.	49.5 %

Dr 25/10/19
Block development officer
Hailakandi development block
Block Development Officer
Hailakandi Dev. Block

GOVT. OF ASSAM

OFFICE OF THE BLOCK DEVELOPMENT OFFICER LALA DEV. BLOCK:.....MONACHERRA.

NO: LDB/RD/361/ADD/2018-19

Dated: 14/01/2019

To,

The Deputy Commissioner,
Haikakandi. (Planning Cell)

Sub:- Submission of information against proposed ADARXO GRAM.

Ref:- your letter No. HDCP.02/2019/11 Dated:- 05/01/2019

Sir,

With reference to the subject cited above, I have the honour to submit herewith the information against proposed ADARXO Gram under Lala Dev. Block (1) Borbond Pt-I & (2) Rangpur Pt-VI of Borbond and Mahmampur Joykrishnapur GP respectively as the same has collected from the respective Gaon Panchayat.

This is for favour of your kind information and necessary action.

Encl:- As stated above.

Yours faithfully

Block Development Officer
Lala Dev. Block

14/1

Mohini
14/01/19

GOVT. OF ASSAM
OFFICE OF THE BORBOND GRAM PANCHAYAT
P.O. KUCHILLA BAZAR :: HAILAKANDI

No. BGP/2/Est/2015-16/04

Dated: 13.1.2019

To

The Block Development Officer,
Lala Dev Block. Monacherra.

Sub : Submission of G.P. Profile
Ref. Letter No.HDCP.02/2019/11 Dt. 05/01/2019

Sir,

I have the honour to submit herewith the G.P. Socio Economic profile for your doing the needful and oblige.

Enco : Attached Steets

Yours faithfully

[Signature]
12/1/2019

Secretary
Borbond G.P.

SOCIO ECONOMIC PROFILE

PANCHAYAT NAME	BORBOND GAON PANCHAYAT
BLOCK NAME	LALA DEV. BLOCK
ANCHALIK PANCHAYAT NAME	LALA ANCHALIK PANCHAYAT
VILLAGE NAME	BORBOND-I
DISTRICT	HAILAKANDI

1. G.P PROFILE

INTRODUCTION	DATA VALUE
TOTAL ROAD LENGTH IN K.M.	12
TOTAL HOUSEHOLD	800
TOTAL POPULATION	3407
MALE POPULATION	1791
FEMALE POPULATION	1616
TOTAL VOTERS	2264
S.C HOUSEHOLD	201
S.T. HOUSEHOLDS	nil
MINORITY HOUSEHOLDS	599
BPL HOUSEHOLDS	650
ANGANWADI CENTRE	5

2. BASIC FACILITIES IN THE PANCHAYAT

SL.NO.	QUESTION	NOS.
1	COPEATIVE SOCIETIES	nil
2	SELF HELP GROUPS (SHG)	37
3	BANK BRANCHAES	nil
4	STREET LIGHT ROADS	nil
5	NGO	2

3. PANCHAYAT INFRASTRUCTURE

SL.NO.	DETAILS	NOS.
1	INDUSREIES/FACTORIES	Nil
2	GRAHAK SEWA KENDRA (CUSTOMER SERVICE POINT)	1
3	FAIR PRICE SHOP	3
4	MARKET	Nil
5	COLD STORAGE/GODOWN	Nil
6	COMMON SOURCE OF PURE DRINKING WATER	Nil
7	METALLED ROAD	1
8	PRIMARY HEALTH CENTRE (PHC)	1
9	SUB HEALTH CENTRE (SHC)	Nil
10	PHARMACY	Nil
11	POST OFFICE	Nil
12	POLICE STATION/OUT POST	Nil
13	FERTILISER/PESTICIDES SHOP	Nil
14	ANGANWADI CENTRE OPERATING	5
15	COMMUNITY CENTRE	Nil
16	PUBLIC LIBRARY	Nil
17	PLAY GROUND	Nil


 Secretary
 Borbond G.P.

4. EDUCATIONAL INFRACTURE

SL.NO.	DETAILS	NOS.
1	PRE PRIMARY SCHOOL	Nil
2	PRIMARY SCHOOL	6
3	MIDDLE SCHOOL	2
4	HIGH SCHOOL	Nil
5	HIGHER SECONDARY SCHOOL	Nil
6	COLLEGE	Nil
7	SKILL DEVELOPMENT CENTRE	Nil

5. HOUSE HOLD INFORMATION

SL.NO.	DETAILS	NOS.	Percentage
1	Household with safe drinking water	56	7
2	Kutcha house	558	69.75
3	household with secure water	128	16
4	Household with Bank Account	789	98.625
5	Household with Sanitary latrine	529	66.125
6	Household with electricity	765	95.625


Secretary
Barbond G.D.

6. JOBCARD INFORMATION

Sl No.	Name of Village	No. of Registered		S.C.		S.T.		OTHERS		Male	Female
		Househ old	Persons	Househ old	Persons	Househ old	Persons	Househ old	Persons		
1	Borbond -I	750	935	198	230	nil	nil	640	870	848	252

[Handwritten Signature]
 Secretary
 Borbond G.P.

OFFICE OF THE MAHAMMEDPUR JOYKRISHNAPUR G.P.
PO:- Rongpur L. Smith, Dist. Hailakandi

MJGP:- 2018-19/ 97

Date 14/11/19


To The Block Development Officer
Lala Dev. Block.

Subj: Submission of information against proposed
ADAXO Gram.

Sir, with reference to the subject cited above the
honour to submit herewith the information of
proposed ADAXO Gram Rongpur pt. V under
Mahammedpur Joykrishnapur G.P.

This is for favour of your kind consideration
& necessary action.

Yours faithfully


14/11/19
Secretary
Mohammedpur Joykrishnapur
Gaon Panchayat

Rongpur Pt VI

Parameters

State	ASSAM(18)	District	HAILAKANDI(289)
Development Block	LALA(2589)	Gram Panchayat	MAHMADPUR - JOYKRISHNAPUR(106560)
Total Villages	5	Villages Completed	5
Villages uploaded to server	0	Village	Rongpur Pt VI(301119)
Pincode	788163	Date of Uploading/Exporting	Not Uploaded/Exported

Parameters

SNo.	Question	Census 2011 Status	Survey 2017 Status	Gram Samiti Approval (✓ or ✗)	Gram Samiti Approval Change Value (If ✗)
1	Total Population	1948	2144	<input type="checkbox"/>	
2	Male	1002	1098	<input type="checkbox"/>	
3	Female	946	1046	<input type="checkbox"/>	
4	Total Household	434	450	<input type="checkbox"/>	
5	Total No Of Self - Help Group (SHG)	0	9	<input type="checkbox"/>	
6	Total area of Village(in ha)	188.16	188.16	<input type="checkbox"/>	
7	Net sown Area (in ha)	110.0	105.0	<input type="checkbox"/>	
8	Total Unirrigated Land Area (in ha)	110.0	105.0	<input type="checkbox"/>	
9	Area irrigated (in ha)	0.0	0.0	<input type="checkbox"/>	

Infrastructure Parameters

SNo.	Question	Census 2011 Status	Survey 2017 Status	Gram Samiti Approval (✓ or ✗)	Gram Samiti Approval Change Value (If ✗)
10	% of households engaged exclusively in farm activities	0.0	25.0	<input type="checkbox"/>	
11	% of households engaged exclusively in non farm activities	0.0	45.0	<input type="checkbox"/>	
12	Availability of banks		No -(2-5 kms)	<input type="checkbox"/>	
13	Availability Of bank/Business Correspondent with internet connectivity		No	<input type="checkbox"/>	
14	Availability of ATM	No	No -(2-5 kms)	<input type="checkbox"/>	
15	Whether the village is connected to All weather road	Yes	Yes	<input type="checkbox"/>	
16	Whether village has an internal cc/ brick road	No	No	<input type="checkbox"/>	
17	Availability of Public Transport	Bus	Auto	<input type="checkbox"/>	
18	Availability of Internet Cafe/Common Service Centre	No	No -(2-5 kms)	<input type="checkbox"/>	
19	Availability of electricity for domestic use (in Hrs)	8-12 Hrs	8-12 Hrs	<input type="checkbox"/>	
20	Availability of Public Distribution System(PDS)	Yes	Yes	<input type="checkbox"/>	
21	Availability of markets	Weekly Haat	None -(2-5 kms)	<input type="checkbox"/>	
22	Availability of Piped tap water	None	<50% habitation covered	<input type="checkbox"/>	
23	Availability of Telephone Services	Both	Mobile	<input type="checkbox"/>	
24	Total no of household using clean energy (LPG/Bio gas)	0	32	<input type="checkbox"/>	
25	No of household with kuccha wall and kuccha roof	188	212	<input type="checkbox"/>	
26	Availability of Post office / Sub-Post office	Yes	No -(2-5 kms)	<input type="checkbox"/>	

15 Oct, 17

Secretary
Mahammadpur Joykrishnapur
Gaon Panchayat

27	Availability of School	Middle School	Middle School	<input type="checkbox"/>	
28	Availability of Vocational Educational Centre/ITI/RSETI/DDU-GKY	No	No -(More than 10 kms)	<input type="checkbox"/>	
29	Availability of Sub centre / PHC/ CHC	None	None -(2-5 kms)	<input type="checkbox"/>	
30	Availability Of Veterinary Hospital/Clinic	No	No -(More than 10 kms)	<input type="checkbox"/>	
31	Availability of drainage facilities	None	Open Kuccha Drainage	<input type="checkbox"/>	

mic development and livelihoods

SNo.	Question	Census 2011 Status	Survey 2017 Status	Gram Samiti Approval (✓ or ✗)	Gram Samiti Approval Change Value (If ✗)
32	Soil Testing centre	No	No -(More than 10 kms)	<input type="checkbox"/>	
33	Govt. Seed centre	No	No -(More than 10 kms)	<input type="checkbox"/>	
34	Fertilizer Shop	No	Yes	<input type="checkbox"/>	

th. nutrition and sanitation

SNo.	Question	Census 2011 Status	Survey 2017 Status	Gram Samiti Approval (✓ or ✗)	Gram Samiti Approval Change Value (If ✗)
35	Community waste disposal system	No	No	<input type="checkbox"/>	
36	Community bio gas or recycle of waste for production use	No	No	<input type="checkbox"/>	
37	Is the village Open Defecation Free(ODF)	No	Yes	<input type="checkbox"/>	
38	Availability Of Aanganwadi Centre	Yes	Yes	<input type="checkbox"/>	
39	No of total children in the age group of 0-3 years	0	134	<input type="checkbox"/>	
40	No of children aged 0-3 years registered under Aanganwadi	0	134	<input type="checkbox"/>	
41	No of children aged 0-3 years immunized	0	64	<input type="checkbox"/>	
42	Number of children categorized as Non-Stunted as per ICDS record	0	0	<input type="checkbox"/>	

men Empowerment

SNo.	Question	Census 2011 Status	Survey 2017 Status	Gram Samiti Approval (✓ or ✗)	Gram Samiti Approval Change Value (If ✗)
43	No. of households mobilized into SHGs	0	90	<input type="checkbox"/>	
44	No. of households mobilized into Producer Groups	0	0	<input type="checkbox"/>	
45	No. of households supported by village based Agricultural Extension Workers	0	yes ⁰	<input type="checkbox"/>	
46	No. of households supported by village based Livestock Extension Workers	0	0	<input type="checkbox"/>	

ancial Inclusion

SNo.	Question	Census 2011 Status	Survey 2017 Status	Gram Samiti Approval (✓ or ✗)	Gram Samiti Approval Change Value (If ✗)
47	No. of SHGs accessed bank loans	0	0	<input type="checkbox"/>	

Gram Sevak/CRP

Name

Signature

Gram Samiti Member Signature

14/10/19
Secretary
Mohammedpur-Joykrishnapur
Gaon Panchayat

GOVT. OF ASSAM

OFFICE OF THE DHOLAIMOLAI GAON PANCHAYAT

DHOLAI MOLAI, KATLICHERRA, HAILAKANDI (ASSAM)

NO:-DMGP/AG/ 2018-19/01

Date:-25/01/2019

To,
The Deputy Commissioner,
Hailakandi.

Sub:- Submission Information against proposed ADARXO GRAM under Katlichera
Dev. Block.


Ref:- Govt. WT Message No. PD/DCP62/2018/pt/01 Dtd 3/1/2019

Sir/Madm

With reference to the subject cited above, I have the honour to submit here
with the Information against proposed ADARXO GRAM of DHOLAI MOLAI PART-V under
Dholai Molai Gram Panchayat.

This is for favor of your kind information and necessary action.

Yours faithfully


Secretary
Dholai Molai Gaon Panchayat
Dholai Molai Gp

SOCIO ECONOMIC PROFILE

PANCHAYAT NAME	DHOLAI MOLAI GAON PANCHAYAT
BLOCK NAME	KATLICHERRA DEV. BLOCK
ANCHALIK PANCHAYAT NAME	KATLICHERRA ANCHALIK PANCHAYAT
VILLAGE NAME	DHOLAI MOLAI PART V
DISTRICT	HAILAKANDI

1. VILLAGE PROFILE OF DHOLAI MOLAI PART-V

SL NO	INTRODUCTION	DATA VALUE
1	TOTAL ROAD LENGTH IN K.M.	12 KM
2	TOTAL HOUSE HOLD	698
3	TOTAL POPULATION	4638
4	MALE POLPULATION	2357
5	FEMALE POPULATION	2281
6	TOTAL VOTERS	2350
7	S.C. HOUSE HOLDS	28
8	S.T. HOUSE HOLDS	0
9	MINORITY HOUSE HOLDS	670
10	BPL HOUSE HOLDS	507
11	ANGANWADI CENTRE	5

2. BASIC FACILITIES IN THE VILLAGE DHOLAI MOLAI PART-V

SL NO	QUESTION	NOS
1	CO-OPARATIVE SOCITIES	NIL
2	SELF HELP GROUP	11
3	BANK BRANCHES	NIL
4	STREET LIGHT ROADS	NIL
5	NGO	3

3. VILLAGE INFRASTRUCTURE

SL NO	DETAILS	NOS
1	INDUSTRIES/ FCTORIES	NIL
2	GRAHAK SEWA KENDRA (CUSTOMER SERVICE POINT)	NIL
3	FAIR PRICE SHOPS	NIL
4	MARKET	NIL
5	COLD STORAGE/ GODOWN	NIL
6	COMMON SOURCE OF PURE DRINKING WATER	NIL
7	MATALLED ROAD	NIL
8	PRIMARY HEALTH CENTRE	NIL
9	SUB HEALTH CENTRE	1

Secretary
Dholai Molai Gaon Panc

5	COLD STORAGE/ GODOWN	
6	COMMON SOURCE OF PURE DRINKING WATER	NIL
7	MATALLED ROAD	NIL
8	PRIMARY HEALTH CENTRE	NIL
9	SUB HEALTH CENTRE	NIL
10	PHARMACY	1
11	POST OFFICE	NIL
12	POLICE STATION/ OUT POST	NIL
13	FERTILISER/ PESTICIDES SHOP	NIL
14	ANGANWADI CENTRE OPERATING	NIL
15	COMMUNITY CENTRE	5
16	PUBLIC LIBRARY	NIL
17	PLAY GROUND	NIL

4. EDUCATIONAL INFRASTRUCTURE

SL NO	DETAILS	NOS
1	PRE PRIMARY SCHOOL	
2	PRIMARY SCHOOLS	NIL
3	MIDDLE SCHOOLS	3
4	HIGH SCHOOLS	1
5	HIGHER SECONDARY SCHOOL	NIL
6	COLLEGE	NIL
7	SKILL DEVELOPMENT CENTRE	NIL

5. HOUSE HOLD INFORMATION

SL NO	DETAILS	NOS
1	HOUSE HOLD WITH SAFE DRINKING WATER	NIL
2	KUTCHA HOUSE	475
3	HOUSE HOLD WITH SECURE WATER	NIL
4	HOUSE HOLD WITH BANK ACCOUNT	490
5	HOUSE HOLD WITH SANITARY LATRINE	230
6	HOUSE HOLD WITH ELECTRICITY	503


 Secretary
 Dholai Molai Gaon Panchayat

Planning

GOVT OF ASSAM
OFFICE OF THE BLOCK DEVELOPMENT OFFICER
ALGAPUR DEVELOPMENT BLOCK, HAILAKANDI

No:ADB.230/AAGY/2018-19/

Date: 08-01-2019

To,

The Deputy Commissioner
Hailakandi.



Sub: information against ADARXO GRAM.

Ref: HDCP.02/2019/11 date. 5th Jaunuary 2019.

Sir,

With reference to the subject cited above, I have the honour to submit the information of village population and Socio Economics Profile of village Uttarkanchanpur Pt-ii , Uttarkanchanpur G.P and Mohanpur Pt-ii , West-Mohanpur G.P for AXOM ADARXO GRAM YOJANA under Algapur Dev. Block as follows:

Sl. No	Name of Block	Name of village	Name of G.P	Population
1	Algapur Dev. Block	Uttarkancahnpur Pt-ii	Uttarkanchanpur	3269 No's
2	Algapur Dev. Block	Mohanpur Pt-ii	West-Mohanpur	2911 No's

This is for favour of your kind information and necessary action.

Encl: Socio Economic Profile.

1. Annexure -I Mohanpur Pt-ii
2. Annexure-ii Uttarkanchanpur Pt-ii

Yours Faithfully,

Block Development Officer
Algapur Dev. Block

160 (B)
10.01.19


8/1/19

SOCIO ECONOMIC PATTERN OF VILLAGE : MOHANPUR PT-II.

Name of G.P. : West Mohanpur G.P.
Name of Dev. Block : Algapur Dev. Block.
Name of Post Office : Algapur-V.
Name of District : Hailakandi.
Name of State : Assam.

Mohanpur Pt-II village is under Algapur Dev. Block Dist: Hailakandi is situated near by the river Katakhal. The Population Pattern including road connectivity and other co-related questionnaires are hereby enclosed as Annexure 1, .

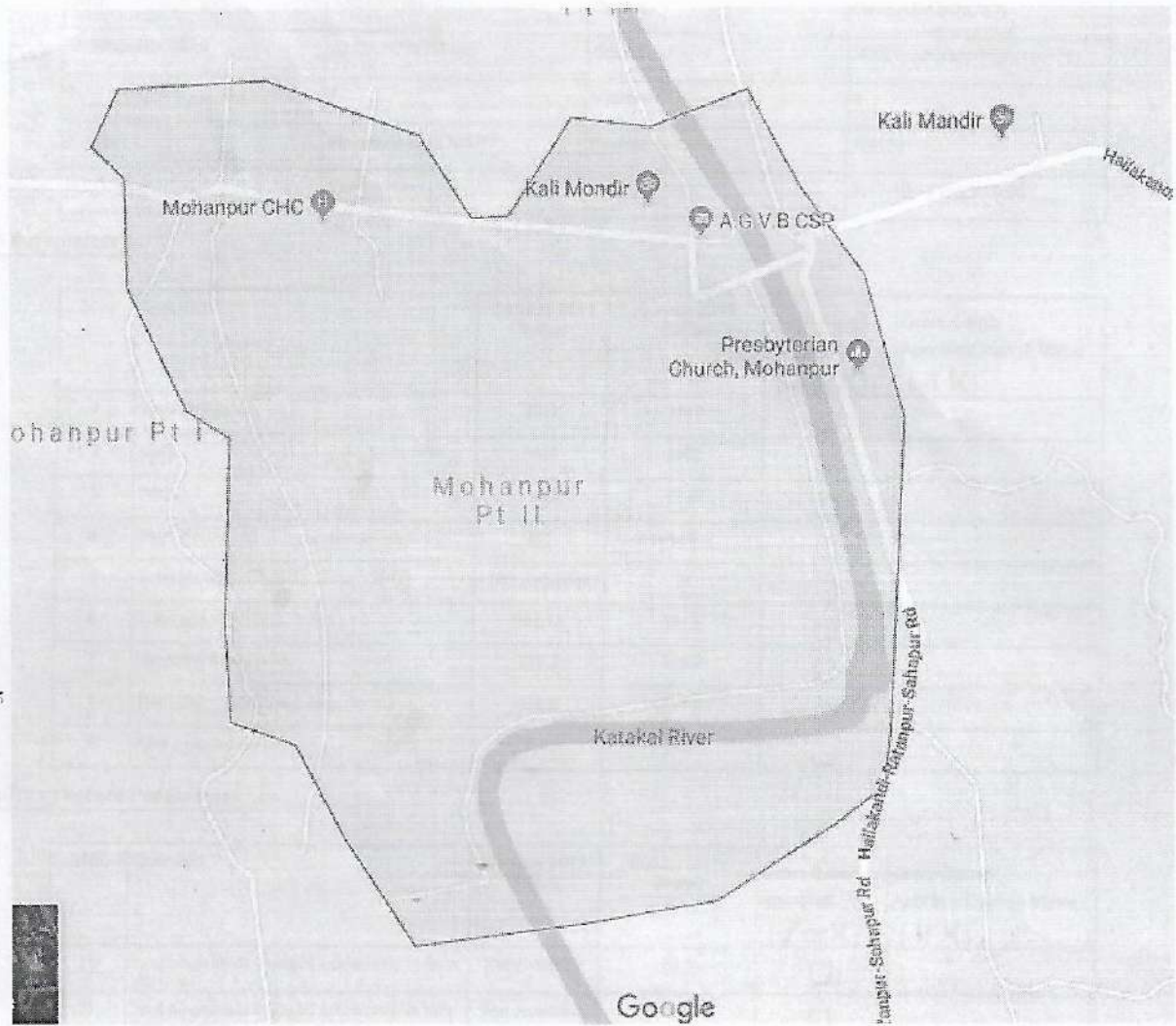
The inhabitants of the village are very peaceful. The main occupations of the villagers are Agriculture and fishing. But both the occupation is badly hampered caused by flood of Katakhal River during rainy season. The people are toiled some with Rabi crops during dry season. The economy condition of the villagers is not found as satisfactorily. They always fight against anti social activities. They are able to develop themselves if govt. facilities are there in the village.


Block Dev. Officer
Algapur Dev. Block


8/1/19

--	--	--	--	--

Google Map Mohanpur Pt-II, ASSAM, Hailakandi, INDIA



1	Availability of water	Yes
2	Availability of electricity	Yes
3	Availability of health services	Yes
4	Availability of educational facilities	Yes
5	Availability of social services	Yes
6	Availability of communication facilities	Yes
7	Availability of transport facilities	Yes
8	Availability of banking facilities	Yes
9	Availability of post office facilities	Yes
10	Availability of telephone facilities	Yes
11	Availability of internet facilities	Yes
12	Availability of other facilities	Yes

B. B. B. B. B.
Block Dev. Officer
Katampur Dev. Block
8/1/19

Mohanpur Pt IIParameters

State	ASSAM(18)	District	HAILAKANDI(289)
Development Block	ALGAPUR(2586)	Gram Panchayat	WEST- MOHANPUR(106528)
Total Villages	3	Villages Completed	3
Village	Mohanpur Pt II(300977)	Pincode	788150
Is uploaded	Yes	Uploaded Date	2017-10-13 16:22:09:00

2. Basic Parameters

SNo.	Question	Census 2011 Status	Survey 2018 Status	Gram Samiti Approval (✓ or X)	Gram Samiti Approval Change Value (If X)
1	Total Population	2911	3537	<input type="checkbox"/>	
2	Male	1469	1802	<input type="checkbox"/>	
3	Female	1442	1735	<input type="checkbox"/>	
4	Total Household	661	668	<input type="checkbox"/>	
5	Total No Of Self - Help Group (SHG)	Not Available	34	<input type="checkbox"/>	
6	Total area of Village(in ha)	351.15	351.0	<input type="checkbox"/>	
7	Net sown Area (in ha)	238.0	238.0	<input type="checkbox"/>	
8	Total Unirrigated Land Area (in ha)	238.0	238.0	<input type="checkbox"/>	
9	Area irrigated (in ha)	0.0	0.0	<input type="checkbox"/>	

3. Key Infrastructure Parameters

SNo.	Question	Census 2011 Status	Survey 2018 Status	Gram Samiti Approval (✓ or X)	Gram Samiti Approval Change Value (If X)
10	% of households engaged exclusively in farm activities	Not Available	60.0	<input type="checkbox"/>	
11	% of households engaged exclusively in non farm activities	Not Available	40.0	<input type="checkbox"/>	
12	Availability of banks	No	No -(2-5 kms)	<input type="checkbox"/>	
13	Availability Of bank/Business Correspondent with internet connectivity	Not Available	No	<input type="checkbox"/>	
14	Availability of ATM	No	No -(2-5 kms)	<input type="checkbox"/>	
15	Whether the village is connected to All weather road	Yes	No	<input type="checkbox"/>	
16	Whether village has an internal cc/ brick road	Not Available		<input type="checkbox"/>	
17	Availability of Public Transport	Bus	None -(2-5 kms)	<input type="checkbox"/>	
18	Availability of Internet Café/Common Service Centre	No	No -(2-5 kms)	<input type="checkbox"/>	
19	Availability of electricity for domestic use (in Hrs)	>12 hrs	8-12 Hrs	<input type="checkbox"/>	
20	Availability of Public Distribution System(PDS)	No	Yes	<input type="checkbox"/>	
21	Availability of markets	None	None -(2-5 kms)	<input type="checkbox"/>	
22	Availability of Piped tap water	None	None -(1-2 kms)	<input type="checkbox"/>	
23	Availability of Telephone Services	Mobile	Mobile	<input type="checkbox"/>	
24	Total no of household using clean energy (LPG/Bio gas)	Not Available	200	<input type="checkbox"/>	
25	No of household with kuccha wall and kuccha roof	176	400	<input type="checkbox"/>	
26	Availability of Post office / Sub-Post office	No	No -(2-5 kms)	<input type="checkbox"/>	

05 Jan, 19

(Signature)
Secretary
West Mohanpur G.P.

(Signature)
Block Dev. Officer
Mohanpur Dev. Block
8/1/19

27	Availability of School	High School	Middle School	<input type="checkbox"/>	
28	Availability of Vocational Educational Centre/ITI/RSETI/DDU-GKY	No	No -(More than 10 kms)	<input type="checkbox"/>	
29	Availability of Sub centre / PHC/ CHC	None	None -(1-2 kms)	<input type="checkbox"/>	
30	Availability Of Veterinary Hospital/Clinic	Yes	No -(2-5 kms)	<input type="checkbox"/>	
31	Availability of drainage facilities	None	None	<input type="checkbox"/>	

4. Economic development and livelihoods

SNo.	Question	Census 2011 Status	Survey 2018 Status	Gram Samiti Approval (✓ or X)	Gram Samiti Approval Change Value (If X)
32	Soil Testing centre	Not Available	No -(5-10 Kms)	<input type="checkbox"/>	
33	Govt. Seed centre	Not Available	No -(5-10 Kms)	<input type="checkbox"/>	
34	Fertilizer Shop	Not Available	No -(5-10 Kms)	<input type="checkbox"/>	

5. Health, nutrition and sanitation

SNo.	Question	Census 2011 Status	Survey 2018 Status	Gram Samiti Approval (✓ or X)	Gram Samiti Approval Change Value (If X)
35	Community waste disposal system	No	Yes	<input type="checkbox"/>	
36	Community bio gas or recycle of waste for production use	No	Yes	<input type="checkbox"/>	
37	Is the village Open Defecation Free(ODF)	No	Yes	<input type="checkbox"/>	
38	Availability Of Aanganwadi Centre	Yes	Yes	<input type="checkbox"/>	
39	No of total children in the age group of 0-3 years	Not Available	257	<input type="checkbox"/>	
40	No of children aged 0-3 years registered under Aanganwadi	Not Available	257	<input type="checkbox"/>	
41	No of children aged 0-3 years immunized	Not Available	257	<input type="checkbox"/>	
42	Number of children categorized as Non-Stunted as per ICDS record	Not Available	0	<input type="checkbox"/>	

6. Women Empowerment

SNo.	Question	Census 2011 Status	Survey 2018 Status	Gram Samiti Approval (✓ or X)	Gram Samiti Approval Change Value (If X)
43	No. of households mobilized into SHGs	Not Available	322	<input type="checkbox"/>	
44	No. of households mobilized into Producer Groups	Not Available	0	<input type="checkbox"/>	
45	No. of households supported by village based Agricultural Extension Workers	Not Available	0	<input type="checkbox"/>	
46	No. of households supported by village based Livestock Extension Workers	Not Available	0	<input type="checkbox"/>	

7. Financial Inclusion

SNo.	Question	Census 2011 Status	Survey 2018 Status	Gram Samiti Approval (✓ or X)	Gram Samiti Approval Change Value (If X)
47	No. of SHGs accessed bank loans	Not Available	1	<input type="checkbox"/>	

Gram Sevak/CRP Name	Gram Samiti Member Signature
Signature	

05 Jan, 19

B...
8/1/19
Block Dev. Officer
Algaonpur Dev. Block
8/1/19

[Signature]
Secretary
West Mohonpur G.P.

BDO

Name
Signature

2-2-2019
Block Dev. Officer
Atgaon Dev. Block

[Handwritten signature]
8/1/19

[Handwritten signature]
Secretary
West Mohanpur G.P.

Name of G.P.
Name of Dev. Block
Name of Post Office
Name of District
Name of State

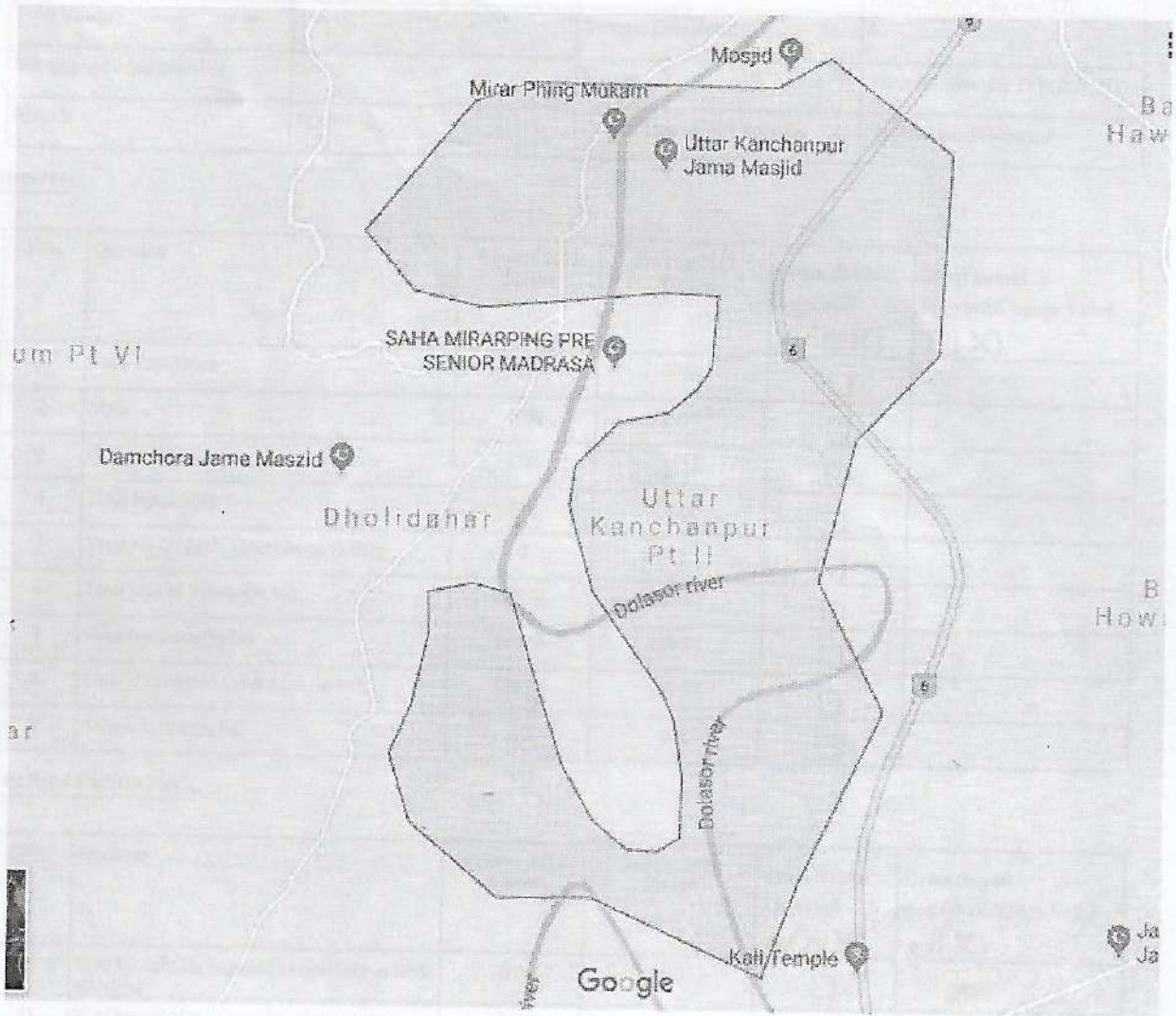
Village Kanchanpur Pali is situated by the bank of Dandak River. The
Schedule Caste and Minority communities of people. The population pattern and other related
questionnaires are enclosed as Annexure.

The inhabitants of the village are engaged in agriculture and in each and every
regular performance of both.

The main occupation of the people is agriculture. The village is not well-wooded from all
sides. But they are very peaceful by nature. The community is very poor. There is a serious question
of socio-economic activities but they are underdeveloped. The main reason is that the land, drought,
natural calamities etc.

In short, the village is able to be developed with the help of Govt. if they are
facilitated with Govt. approaches.

Google Map Uttarkanchanpur Pt-II, ASSAM, Hailakandi, INDIA



13-00000
 Block Dev. Officer
 Hailakandi Block
 8/1/19

11	Availability of water supply	Yes	Yes
12	Availability of electricity	Yes	Yes
13	Availability of health services	Yes	Yes
14	Availability of school	Yes	Yes
15	Availability of health services	Yes	Yes
16	Availability of health services	Yes	Yes
17	Availability of health services	Yes	Yes
18	Availability of health services	Yes	Yes
19	Availability of health services	Yes	Yes
20	Availability of health services	Yes	Yes
21	Availability of health services	Yes	Yes
22	Availability of health services	Yes	Yes
23	Availability of health services	Yes	Yes
24	Availability of health services	Yes	Yes
25	Availability of health services	Yes	Yes
26	Availability of health services	Yes	Yes
27	Availability of health services	Yes	Yes
28	Availability of health services	Yes	Yes

Uttar Kanchanpur Pt II

Parameters

State	ASSAM(18)	District	HAILAKANDI(289)
Development Block	ALGAPUR(2586)	Gram Panchayat	UTTAR KANCHANPUR(106527)
Total Villages	4	Villages Completed	4
Villages uploaded to server	0	Village	Uttar Kanchanpur Pt II(300921)
Pincode	788801	Date of Uploading/Exporting	Not Uploaded/Exported

Basic Parameters

SNo.	Question	Census 2011 Status	Survey 2017 Status	Gram Samiti Approval (✓ or X)	Gram Samiti Approval Change Value (If X)
1	Total Population	3269	3769	<input type="checkbox"/>	
2	Male	1689	1918	<input type="checkbox"/>	
3	Female	1580	1851	<input type="checkbox"/>	
4	Total Household	642	825	<input type="checkbox"/>	
5	Total No Of Self - Help Group (SHG)	0	15	<input type="checkbox"/>	
6	Total area of Village(in ha)	195.46	195.46	<input type="checkbox"/>	
7	Net sown Area (in ha)	140.96	139.56	<input type="checkbox"/>	
8	Total Unirrigated Land Area (in ha)	140.96	139.56	<input type="checkbox"/>	
9	Area irrigated (in ha)	0.0	0.0	<input type="checkbox"/>	

Key Infrastructure Parameters

SNo.	Question	Census 2011 Status	Survey 2017 Status	Gram Samiti Approval (✓ or X)	Gram Samiti Approval Change Value (If X)
10	% of households engaged exclusively in farm activities	0.0	71.0	<input type="checkbox"/>	
11	% of households engaged exclusively in non farm activities	0.0	22.0	<input type="checkbox"/>	
12	Availability of banks		Yes	<input type="checkbox"/>	
13	Availability Of bank/Business Correspondent with internet connectivity		Yes	<input type="checkbox"/>	
14	Availability of ATM	No	Yes	<input type="checkbox"/>	
15	Whether the village is connected to All weather road	Yes	Yes	<input type="checkbox"/>	
16	Whether village has an internal cc/ brick road	No	Yes	<input type="checkbox"/>	
17	Availability of Public Transport	Bus	Auto	<input type="checkbox"/>	
18	Availability of Internet Café/Common Service Centre	Yes	Yes	<input type="checkbox"/>	
19	Availability of electricity for domestic use (in Hrs)	>12 hrs	8-12 Hrs	<input type="checkbox"/>	
20	Availability of Public Distribution System(PDS)	Yes	Yes	<input type="checkbox"/>	
21	Availability of markets	Weekly Haat	Weekly Haat	<input type="checkbox"/>	
22	Availability of Piped tap water	None	<50% habitation covered	<input type="checkbox"/>	
23	Availability of Telephone Services	Both	Mobile	<input type="checkbox"/>	
24	Total no of household using clean energy (LPG/Bio gas)	0	25	<input type="checkbox"/>	
25	No of household with kuccha wall and kuccha roof	122	29	<input type="checkbox"/>	
26	Availability of Post office / Sub-Post office	Yes	Yes	<input type="checkbox"/>	

28-1-19
Secretary
Uttar Kanchanpur G.P.

12-11-19
Block Dec. Officer
Uttar Kanchanpur Dev. Block

27	Availability of School	High School	Middle School	<input type="checkbox"/>	
28	Availability of Vocational Educational Centre/ITI/RSETI/DDU-GKY	No	No -(More than 10 kms)	<input type="checkbox"/>	
29	Availability of Sub centre / PHC/ CHC	PHC	None -(5-10 Kms)	<input type="checkbox"/>	
30	Availability Of Veterinary Hospital/Clinic	No	No -(More than 10 kms)	<input type="checkbox"/>	
31	Availability of drainage facilities	None	None	<input type="checkbox"/>	

Economic development and livelihoods

SNo.	Question	Census 2011 Status	Survey 2017 Status	Gram Samiti Approval (✓orX)	Gram Samiti Approval Change Value (If X)
32	Soil Testing centre	No	No -(More than 10 kms)	<input type="checkbox"/>	
33	Govt. Seed centre	No	No -(More than 10 kms)	<input type="checkbox"/>	
34	Fertilizer Shop	No	Yes	<input type="checkbox"/>	

Health, nutrition and sanitation

SNo.	Question	Census 2011 Status	Survey 2017 Status	Gram Samiti Approval (✓orX)	Gram Samiti Approval Change Value (If X)
35	Community waste disposal system	No	No	<input type="checkbox"/>	
36	Community bio gas or recycle of waste for production use	No	No	<input type="checkbox"/>	
37	Is the village Open Defecation Free(ODF)	Yes	Yes	<input type="checkbox"/>	
38	Availability Of Aanganwadi Centre	Yes	Yes	<input type="checkbox"/>	
39	No of total children in the age group of 0-3 years	0	220	<input type="checkbox"/>	
40	No of children aged 0-3 years registered under Aanganwadi	0	190	<input type="checkbox"/>	
41	No of children aged 0-3 years immunized	0	220	<input type="checkbox"/>	
42	Number of children categorized as Non-Stunted as per ICDS record	0	0	<input type="checkbox"/>	

Women Empowerment

SNo.	Question	Census 2011 Status	Survey 2017 Status	Gram Samiti Approval (✓orX)	Gram Samiti Approval Change Value (If X)
43	No. of households mobilized into SHGs	0	150	<input type="checkbox"/>	
44	No. of households mobilized into Producer Groups	0	0	<input type="checkbox"/>	
45	No. of households supported by village based Agricultural Extension Workers	0	0	<input type="checkbox"/>	
46	No. of households supported by village based Livestock Extension Workers	0	0	<input type="checkbox"/>	

Financial Inclusion

SNo.	Question	Census 2011 Status	Survey 2017 Status	Gram Samiti Approval (✓orX)	Gram Samiti Approval Change Value (If X)
47	No. of SHGs accessed bank loans	0	3	<input type="checkbox"/>	

Gram Sevak/CRP Name	Gram Samiti Member Signature
Signature	

08/11/19
 Secretary
 Uttar Kanchnapur G.P.
 Block Dev. Officer
 8/11/19
 Block Dev. Block

BDO

Name

Signature

130
8/1/19
Block Dev. Officer
Alapur Dev. Block
8/1/19

08-1-19
Secretary
Uttar Kancharpur G.P

The Deputy Commissioner
Ballariyandi.

Sub. Informant's request ADASXO GRAM
Per HCCP 02/2019/11 Date: 12 January 2019

With reference to the subject case in the above I have the honor to inform the
information of village panchayat and G.P. in the name of village
Uttar Kancharpur Panchayat, P.O. Kancharpur, District of Kanpur, West
Maharashtra G.P. for ANOM KADAM, P.O. KADAM, under Alapur Dev.
Block as follows.

Sr. No.	Name of Block	Name of village	Name of G.P.	Population
1	Alapur Dev. Block	Uttar Kancharpur P.	P.O. Kancharpur	1500 No.
2	Alapur Dev. Block	Kancharpur P.	P.O. Kancharpur	2000 No.

This is for your kind information and necessary action.

Encl: Socio Economic Profile.

1. Kancharpur P.O.
2. Kancharpur P.O.

Yours Faithfully

Block Dev. Officer
Alapur

160
8/1/19